



TType Image
Miller Hwy 71 #03387
+/- 91.127 acres (Deed Acres)
Sec. 26 - 16S/16W
Miller Co., AR
— = property boundary
1 in = 660 feet
0 330 660 Feet

Created By: DN
Neeley Forestry Service, Inc.
915 Pickett St., Camden, AR 71701
Date: 2/1/2018



Sec. 28

Sec. 27

Sec. 34

19S/27W

Miller Co.



Miller Co., AR


















1 in = 200 miles

Although created with data believed to be correct, neither the accuracy nor completeness of this map are guaranteed in any manner by the seller, the seller's agents, or managers. This map is provided herein merely as an aid to prospective buyers. Prospective buyers should verify information for themselves.

StandID

-  2018 Planted Pine, Upland (+/- 12.7 ac)
-  2018 Planted Pine, Bottoms (+/- 44.8 ac)
-  Hardwood Strip (+/- 1.4 ac)
-  Hardwood Slough, Bottoms (+/- 16.6 ac)
-  Natural Regen, Swamp (+/- 16.6 ac)
-  Public Road (+/- 0.8 ac)

Legend

-  Rail Line
- Streets / Roads**
 -  Streets/Roads
- RTTYP**
 -  County
 -  State Hwy
 -  US Hwy
 -  Interstate
- Counties**
 -  Counties
 -  Township/Range
 -  Sections
- Water Bodies**
 -  Stream
 -  Water Bodies
- City Limits**
 -  City Limits
- Public Land**
 -  Public Land
- Road**
 -  Road
-  03387_Tracts