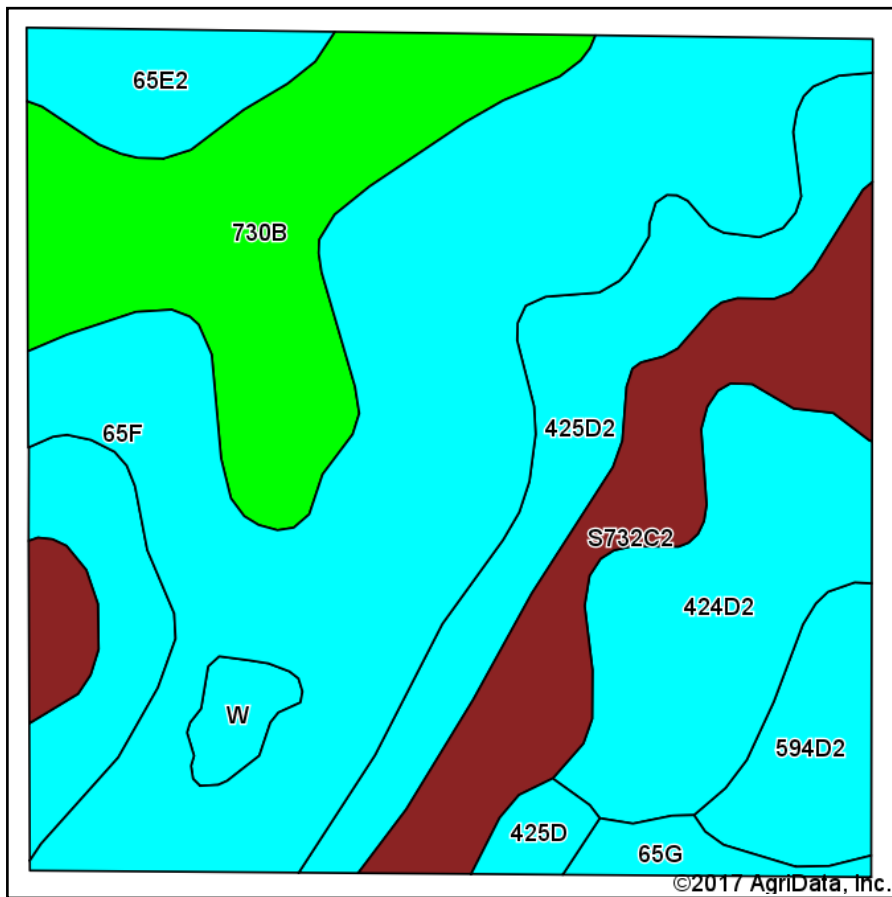
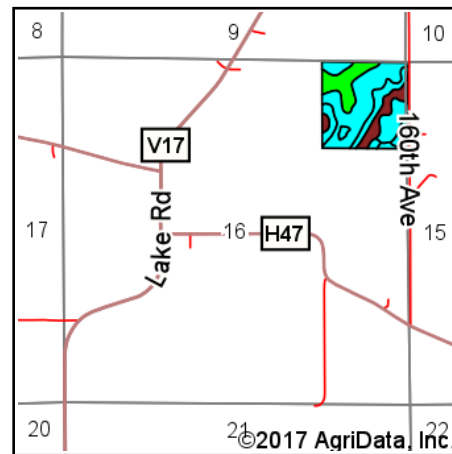


Soils Map



Soils data provided by USDA and NRCS.



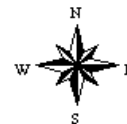
State: **Iowa**
 County: **Wapello**
 Location: **16-71N-14W**
 Township: **Green**
 Acres: **40.01**
 Date: **3/9/2017**

Hawkeye Farm Mgmt & Real Estate

United Country Real Estate
 22 N Main, Albion IA Phone: 641-932-7796
 Email: hawkeye@ucioa.com
 On the web: www.ucioa.com;
 www.iowawhitehillfarms.com

Maps Provided By:

surety
 CUSTOMIZED ONLINE MAPPING
 © AgriData, Inc. 2017 www.AgriDataInc.com



Area Symbol: IA179, Soil Area Version: 24

Code	Soil Description	Acres	Percent of field	CSR2 Legend	Non-Irr Class *c	CSR2**	CSR
65F	Lindley loam, 18 to 25 percent slopes	13.99	35.0%		Vlle	17	10
730B	Nodaway-Cantril complex, 2 to 5 percent slopes	6.21	15.5%		IIw	80	63
425D2	Keswick loam, 9 to 14 percent slopes, moderately eroded	5.92	14.8%		IVe	9	5
S732C2	Weller silty clay loam, 5 to 9 percent slopes, moderately eroded	4.69	11.7%		IIIe	59	
424D2	Lindley-Keswick loams, 9 to 14 percent slopes, moderately eroded	4.39	11.0%		IVe	21	15
594D2	Galland loam, heavy loess, 9 to 14 percent slopes, moderately eroded	1.71	4.3%		IVe	19	5
65E2	Lindley loam, 14 to 18 percent slopes, moderately eroded	1.57	3.9%		Vlle	29	28
65G	Lindley loam, 25 to 40 percent slopes	0.57	1.4%		Vlle	7	5
W	Water	0.52	1.3%			0	0
425D	Keswick loam, 9 to 14 percent slopes	0.44	1.1%		IVe	8	10
Weighted Average						31.1	*-

**IA has updated the CSR values for each county to CSR2.

*- CSR weighted average cannot be calculated on the current soils data, use prior data version for csr values.

*c: Using Capabilities Class Dominant Condition Aggregation Method

Soils data provided by USDA and NRCS.