



LOCATED IN PART OF THE NW 1/4 OF THE NW 1/4 AND THE NE 1/4 OF THE NW 1/4 OF SECTION 7, TOWN 11 NORTH, RANGE 3 WEST, TOWN OF KICKAPOO, VERNON COUNTY, WISCONSIN.

SURVEYOR'S CERTIFICATE:

I, Robert M. Lampman, Registered Land Surveyor, do hereby certify that in full compliance with the provisions of Chapter 236 of the Wisconsin concerning Certified Survey Maps, I have surveyed and mapped this Certified Survey Map under my responsible direction and supervision, that such Certified Survey Map correctly represents all exterior boundaries and that this land is located in part of the NW 1/4 of the NW 1/4 and the NE 1/4 of the NW 1/4 of Section 7, Town 11 North, Range 3 West, Town of Kickapoo, Vernon County, Wisconsin, to-wit:

Commencing at the Northwest corner of said Section 7; thence N89°37'10"E along the North line of the NW 1/4 of the NW 1/4 of said Section 7, 1436.01 feet; thence S0°00'00"E, 52.99 feet to the point of beginning; thence S52°04'22"E, 664.63 feet; thence S75°21'05"E, 436.99 feet to a point on the center-line of an easement for ingress or egress, being 66.00 feet wide; thence S17°53'02"W along said center-line, 33.11 feet to a point of curve; thence along said center-line on a curve to the right having a radius of 512.08 feet and a chord that bears S24°03'45"W, 110.23 feet to a point of compound reverse curve; thence continuing along said center-line on a curve to the left having a radius of 190.31 feet and a chord that bears S11°12'47"W, 124.09 feet to a point of tangency; thence S7°48'54"E along said center-line, 186.55 feet to a point on the Northeasterly right-of-way line of U.S.H."14"; thence N57°40'23"W along said right-of-way line, 23.05 feet; thence N55°11'00"W along said right-of-way line, 1257.06 feet; thence N34°49'00"E, 277.34 feet to the point of beginning.


Robert M. Lampman R.L.S. S-1296



9.25.97
Date

LAMPMAN & ASSOCIATES
RT. 1, BOX V-31
DESOTO, WISCONSIN
Phone: 608-648-2288




PREPARED FOR: AMERICAN INVESTMENT COMPANY	P. O. BOX 95, DE SOTO, WISCONSIN 54624
PROJECT NO.: 718-0824-97 "D"	DRAFTED BY: J. A. Z.
SCALE: N/A	
DATE: SEPTEMBER 25, 1997	SHEET 2 OF 2

LOCATED IN PART OF THE NW 1/4 OF THE NW 1/4 AND THE NE 1/4 OF THE NW 1/4 OF SECTION 7, TOWN 11 NORTH, RANGE 3 WEST, TOWN OF KICKAPOO, VERNON COUNTY, WISCONSIN.

SURVEYOR'S CERTIFICATE:

I, Robert M. Lampman, Registered Land Surveyor, do hereby certify that in full compliance with the provisions of Chapter 236 of the Wisconsin Statutes concerning Certified Survey Maps, I have surveyed and mapped this Certified Survey Map under my responsible direction and supervision, that such Certified Survey Map correctly represents all exterior boundaries and that this land is located in part of the NW 1/4 of the NW 1/4 and the NE 1/4 of the NW 1/4 of Section 7, Town 11 North, Range 3 West, Town of Kickapoo, Vernon County, Wisconsin, to-wit:

Commencing at the Northwest corner of said Section 7; thence N89°37'10"E along the North line of the NW 1/4 of the NW 1/4 of said Section 7, 1436.01 feet; thence S0°00'00"E, 52.99 feet to the point of beginning; thence S52°04'22"E, 664.63 feet; thence S62°14'56"E, 438.42 feet to a point on the center-line of an easement for ingress or egress, being 66.00 feet wide, said point being located on a curve; thence along said center-line on a curve to the right having a radius of 512.08 feet and a chord that bears S27°48'12"W, 43.56 feet to a point of compound reverse curve; thence continuing along said center-line on a curve to the left having a radius of 190.31 feet and a chord that bears S11°12'47"W, 124.09 feet to a point of tangency; thence S7°48'54"E along said center-line, 186.55 feet to a point on the Northeastly right-of-way line of U.S.H. "14"; thence N57°40'23"W along said right-of-way line, 23.05 feet; thence N55°11'00"W along said right-of-way line, 1257.06 feet; thence N34°49'00"E, 277.34 feet to the point of beginning.


Robert M. Lampman R.L.S. S-1296

11-15-97
Date



LAMPMAN & ASSOCIATES
RT. 1, BOX V-31
DESOTO, WISCONSIN
Phone: 608-648-2288



PREPARED FOR: CORRECTION AFFIDAVIT

PROJECT NO.: 718-0524-97 "K"

SCALE: N/A

DATE: NOVEMBER 15, 1997


DRAFTED BY: J.A.Z

SHEET 2 OF 3

CERTIFIED SURVEY MAP No. 57

STATE OF WISCONSIN)
COUNTY OF VERNON) S.S.

LOCATED IN PART OF THE SE 1/4 OF THE SW 1/4 OF SECTION 6 AND IN PART OF THE NE 1/4 OF SECTION 7, TOWN 11 NORTH, RANGE 3 WEST, TOWN OF KICKAPOO, VERNON COUNTY, WISCONSIN.



OWNER:
AMERICAN INVESTMENT COMPANY
P.O. BOX 95
DE SOTO, WISCONSIN 54624

N 1/4 CORNER SECTION 6
T11N, R3W

SE 1/4 - SW 1/4 SECTION 6

LANDS OWNED BY OWNER (to be platted)

SW CORNER SECTION 6
T11N, R3W

South line of the SW 1/4 of Section 6, T11N, R3W
North line of the NW 1/4 of Section 7, T11N, R3W

NW CORNER SECTION 7
T11N, R3W



LANDS OWNED BY OWNER (to be platted)

LANDS OWNED BY OWNER (to be platted)

East line of the SE 1/4 - SW 1/4 of Section 6, T11N, R3W

S 1/4 CORNER SECTION 6
T11N, R3W

N 1/4 CORNER SECTION 7
T11N, R3W

NE 1/4 - NW 1/4 SECTION 7

EASEMENT FOR INGRESS OR EGRESS (66.00' WIDE)
LANDS OWNED BY OWNER (to be platted)

U.S.H. "14"
CORRECTION AFFIDAVIT RECORDED IN
C.S.M. No. 42, Vol. 4, Pages 101 & 102, Doc. No. 363092
C.S.M. No. 46, Vol. 4, Pages 113-115, Doc. No. 364092

LEGEND:

- EXISTING 3/4" IRON BAR
- SET 3/4" X 30" IRON BAR WEIGHING 1.50 LBS./LIN.FT.
- M.A.J. RECORDED DISTANCE

BEARINGS REFERENCED TO THE NORTH LINE OF THE NW 1/4 OF SECTION 7, T11N, R3W, RECORDED AS BEARING N89°37'10"E.

LAMPMAN & ASSOCIATES
RT. 1, BOX V-31
DE SOTO, WISCONSIN
Phone: 608-848-2288



PREPARED FOR: AMERICAN INVESTMENT COMPANY	P.O. BOX 95, DE SOTO, WISCONSIN 54624
PROJECT NO.: 718-0524-97 "VA"	DRAFTED BY: J.A.Z.
SCALE: 1" = 200'	DATE: DECEMBER 15, 1997
SHEET 1 OF 2	

- CURVE DATA:
- CHORD=524'03'45"W - 110.23'
DELTA=12'21'26" RADIUS=512.08'
TAN=55.44' L-ARC=110.44'
TAN.BRG.=530'14'28"W
 - CHORD=521'32'33"W - 81.14'
DELTA=7'19'02" RADIUS=479.08'
TAN=30.63' L-ARC=61.18'
TAN.BRG.=525'12'04"W
 - CHORD=511'12'47"W - 124.09'
DELTA=26'03'22" RADIUS=150.31'
TAN=65.63' L-ARC=126.40'
TAN.BRG.=530'14'28"W

- LOT 10
- CHORD=521'37'29"W - 66.02'
DELTA=7'28'54" RADIUS=512.08'
TAN=33.48' L-ARC=55.66'
TAN.BRG.=525'21'56"W
- LOT 9
- CHORD=527'48'12"W - 43.56'
DELTA=4'52'32" RADIUS=512.08'
TAN=21.80' L-ARC=43.26'
TAN.BRG.=525'21'56"W

530


CERTIFIED SURVEY MAP No. 57STATE OF WISCONSIN)
COUNTY OF VERNON) S.S.

LOCATED IN PART OF THE SE 1/4 OF THE SW 1/4 OF SECTION 6 AND IN PART OF THE NE 1/4 OF THE NW 1/4 OF SECTION 7, TOWN 11 NORTH, RANGE 3 WEST, TOWN OF KICKAPOO, VERNON COUNTY, WISCONSIN.

SURVEYOR'S CERTIFICATE:

I, Robert M. Lampman, Registered Land Surveyor, do hereby certify that in full compliance with the provisions of Chapter 236 of the Wisconsin Statutes concerning Certified Survey Maps, I have surveyed and mapped this Certified Survey Map under my responsible direction and supervision, that such Certified Survey Map correctly represents all exterior boundaries and the division thereof, and that this land is located in part of the SE 1/4 of the SW 1/4 of Section 6 and in part of the NE 1/4 of the NW 1/4 of Section 7, Town 11 North, Range 3 West, Town of Kickapoo, Vernon County, Wisconsin, to-wit:

Commencing at the South one-quarter corner of said Section 6; thence $N1^{\circ}58'15''W$ along the East line of the SE 1/4 of the SW 1/4 of said Section 6, 275.00 feet; thence $S88^{\circ}01'45''W$, 274.46 feet to the point of beginning; thence $S15^{\circ}51'36''W$, 316.63 feet to a point on the center-line of an easement for ingress or egress, being 66.00 feet wide; thence $S26^{\circ}12'59''W$ along said center-line, 99.49 feet; thence $S13^{\circ}47'22''W$ along said center-line, 160.06 feet; thence $S26^{\circ}18'24''W$ along said center-line, 57.57 feet; thence $S32^{\circ}09'14''W$ along said center-line, 119.95 feet; thence $S17^{\circ}53'02''W$ along said center-line, 185.66 feet to a point of curve; thence along said center-line on a curve to the right having a radius of 512.08 feet and a chord that bears $S21^{\circ}37'29''W$, 66.82 feet; thence $N62^{\circ}14'56''W$, 438.42 feet; thence $N19^{\circ}41'04''E$, 825.67 feet; thence $N64^{\circ}50'19''E$, 215.03 feet; thence $S62^{\circ}39'56''E$, 286.90 feet to the point of beginning.


Robert M. Lampman R.L.S. S-1296

12-15-97
Date



LAMPMAN & ASSOCIATES
RT. 1, BOX V-31
DESOTO, WISCONSIN
Phone: 608-648-2288



PREPARED FOR: AMERICAN INVESTMENT COMPANY	P.O. BOX 95, DE SOTO, WISCONSIN 54624
PROJECT NO.: 718-0524-97 "VA"	DRAFTED BY: J.A.Z.
SCALE: N/A	
DATE: DECEMBER 15, 1997	SHEET 2 OF 2