

2384 S Hwy 52, Cheraw, SC, 29520
Chesterfield, South Carolina, 15 AC +/-



- House
- Boundary 1 1
- Boundary 3
- Forest Service
- State Land
- Fish and Wildlife
- National Park
- Other
- BLM
- Local Government
- Stream, Intermittent
- River/Creek
- Water Body

The information contained herein was obtained from sources deemed to be reliable. Land id® Services makes no warranties or guarantees as to the completeness or accuracy thereof.

|  All Polygons 25.11 ac

SOIL CODE	SOIL DESCRIPTION	ACRES	%	CPI	NCCPI	CAP
ApB	Alpin sand, 0 to 6 percent slopes, Carolina and Georgia Sandhills	25.11	100.0	0	24	4s
TOTALS		25.11(*)	100%	-	24.0	4.0

(*) Total acres may differ in the second decimal compared to the sum of each acreage soil. This is due to a round error because we only show the acres of each soil with two decimal.

|  Boundary 3 15.04 ac

SOIL CODE	SOIL DESCRIPTION	ACRES	%	CPI	NCCPI	CAP
ApB	Alpin sand, 0 to 6 percent slopes, Carolina and Georgia Sandhills	15.04	100	0	24	4s
TOTALS		15.04(*)	100%	-	24.0	4

(*) Total acres may differ in the second decimal compared to the sum of each acreage soil. This is due to a round error because we only show the acres of each soil with two decimal.

|  Boundary 1 1 10.07 ac

SOIL CODE	SOIL DESCRIPTION	ACRES	%	CPI	NCCPI	CAP
ApB	Alpin sand, 0 to 6 percent slopes, Carolina and Georgia Sandhills	10.07	100	0	24	4s
TOTALS		10.07(*)	100%	-	24.0	4









(*) Total acres may differ in the second decimal compared to the sum of each acreage soil. This is due to a round error because we only show the acres of each soil with two decimal.

Capability Legend

Increased Limitations and Hazards

Decreased Adaptability and Freedom of Choice Users

Land, Capability

								
	1	2	3	4	5	6	7	8
'Wild Life'	•	•	•	•	•	•	•	•
Forestry	•	•	•	•	•	•	•	
Limited	•	•	•	•	•	•	•	
Moderate	•	•	•	•	•	•		
Intense	•	•	•	•	•			
Limited	•	•	•	•				
Moderate	•	•	•					
Intense	•	•						
Very Intense	•							

Grazing Cultivation

(c) climatic limitations (e) susceptibility to erosion

(s) soil limitations within the rooting zone (w) excess of water