



 Boundary 1

Boundary 1 144.17 ac

SOIL CODE	SOIL DESCRIPTION	ACRES	%	CPI	NCCPI	CAP
8855	Olpe-Kenoma complex, 1 to 3 percent slopes	28.74	19.93	0	56	4e
8659	Clareson-Eram complex, 3 to 15 percent slopes, very rocky	25.59	17.75	0	43	6e
8683	Dennis silt loam, 3 to 7 percent slopes	25.3	17.55	0	77	3e
8735	Eram silty clay loam, 3 to 7 percent slopes	25.21	17.49	0	58	4e
8300	Verdigris silt loam, channeled, 0 to 2 percent slopes, frequently flooded	16.74	11.61	0	50	5w
8775	Kenoma silt loam, 1 to 3 percent slopes	14.58	10.11	0	59	3e
8609	Aliceville silty clay loam, 1 to 3 percent slopes	4.82	3.34	0	62	2e
8302	Verdigris silt loam, 0 to 1 percent slopes, occasionally flooded	3.19	2.21	0	87	2w
TOTALS		144.17(*)	100%	-	58.22	4.08

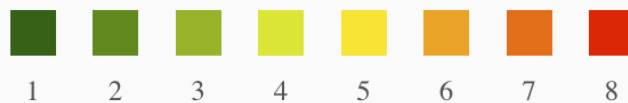
(*) Total acres may differ in the second decimal compared to the sum of each acreage soil. This is due to a round error because we only show the acres of each soil with two decimal.

Capability Legend


Increased Limitations and Hazards

Decreased Adaptability and Freedom of Choice Users


Land, Capability




'Wild Life'




Forestry




Limited



Moderate



Intense



Limited



Moderate



Intense



Very Intense



Grazing Cultivation

(c) climatic limitations (e) susceptibility to erosion

(s) soil limitations within the rooting zone (w) excess of water