

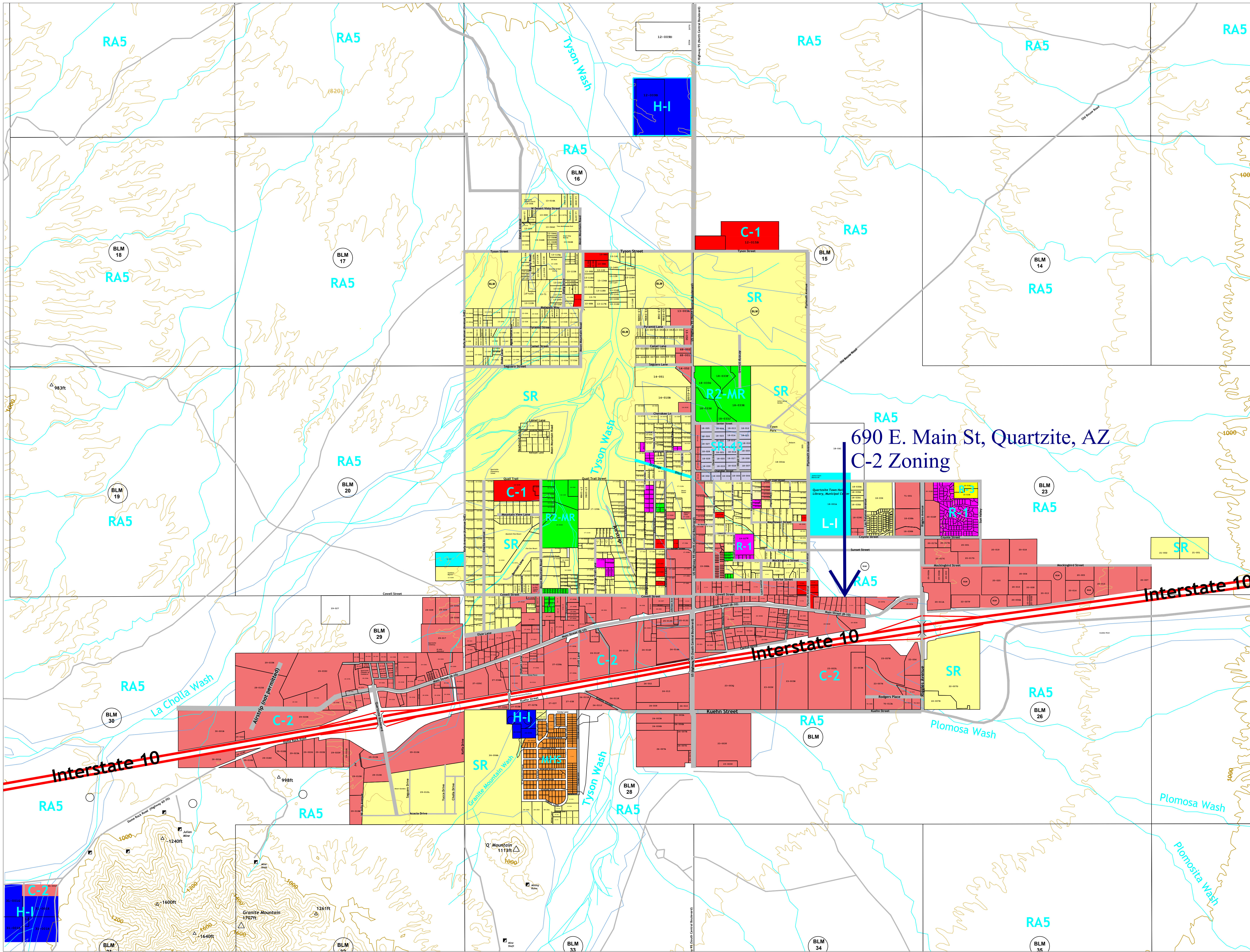



Town of Quartzsite Zoning Map


Source: County of La Paz, County Assessor and Town of Quartzsite

Updated: March 2021

RA5	Rural Area Five
SR43	Suburban Residential
MHS	Mobile Home Subdivision
SR	Suburban Ranch
R1	Low Density Residential
R2-M-R	Suburban Residential
R3	Medium Density Residential
C1	Neighborhood Commercial
C2	Commercial
LI	Light Industrial
HI	Heavy Industrial



690 E. Main St, Quartzsite, AZ
C-2 Zoning



Interstate 10

Interstate 10

