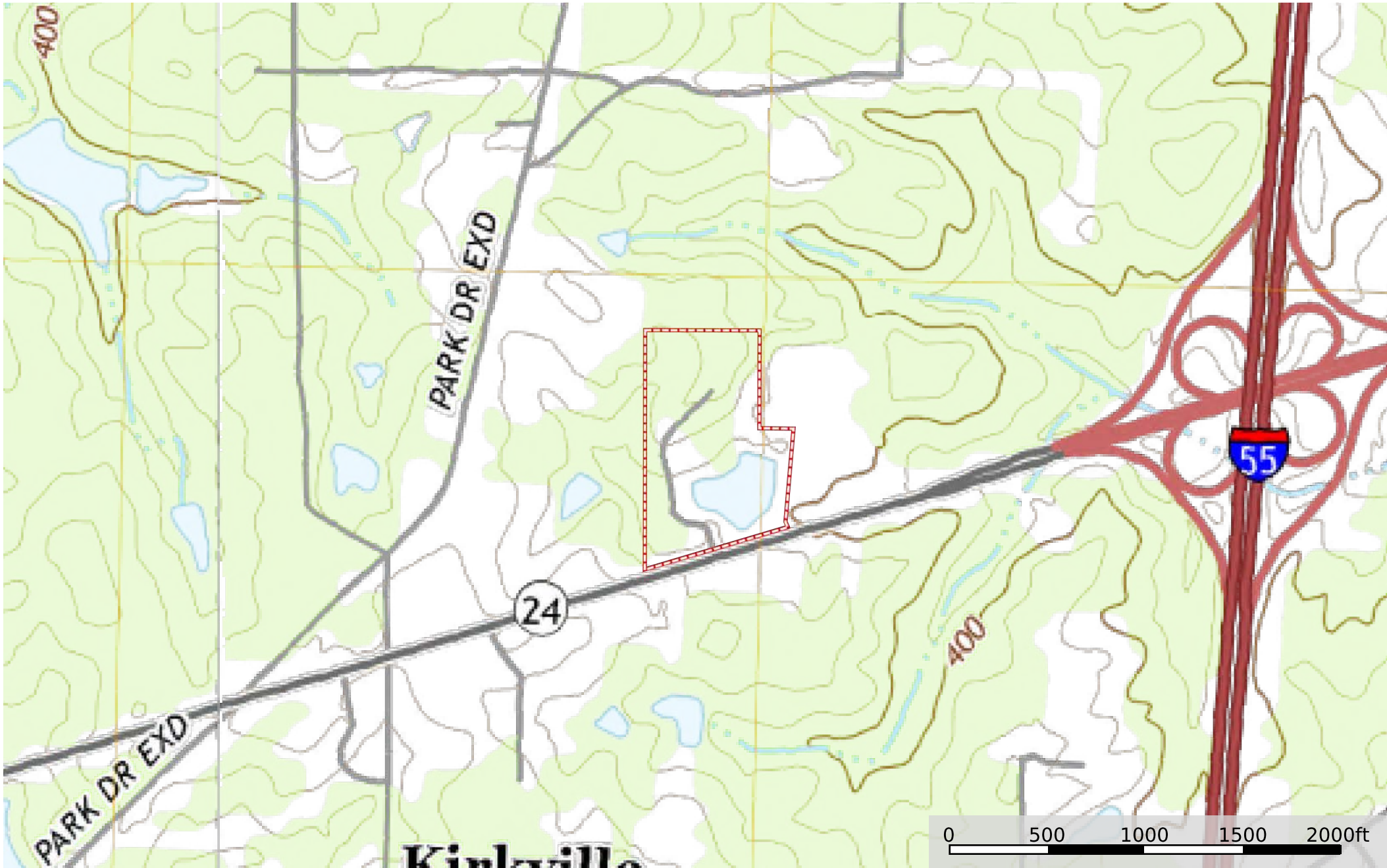

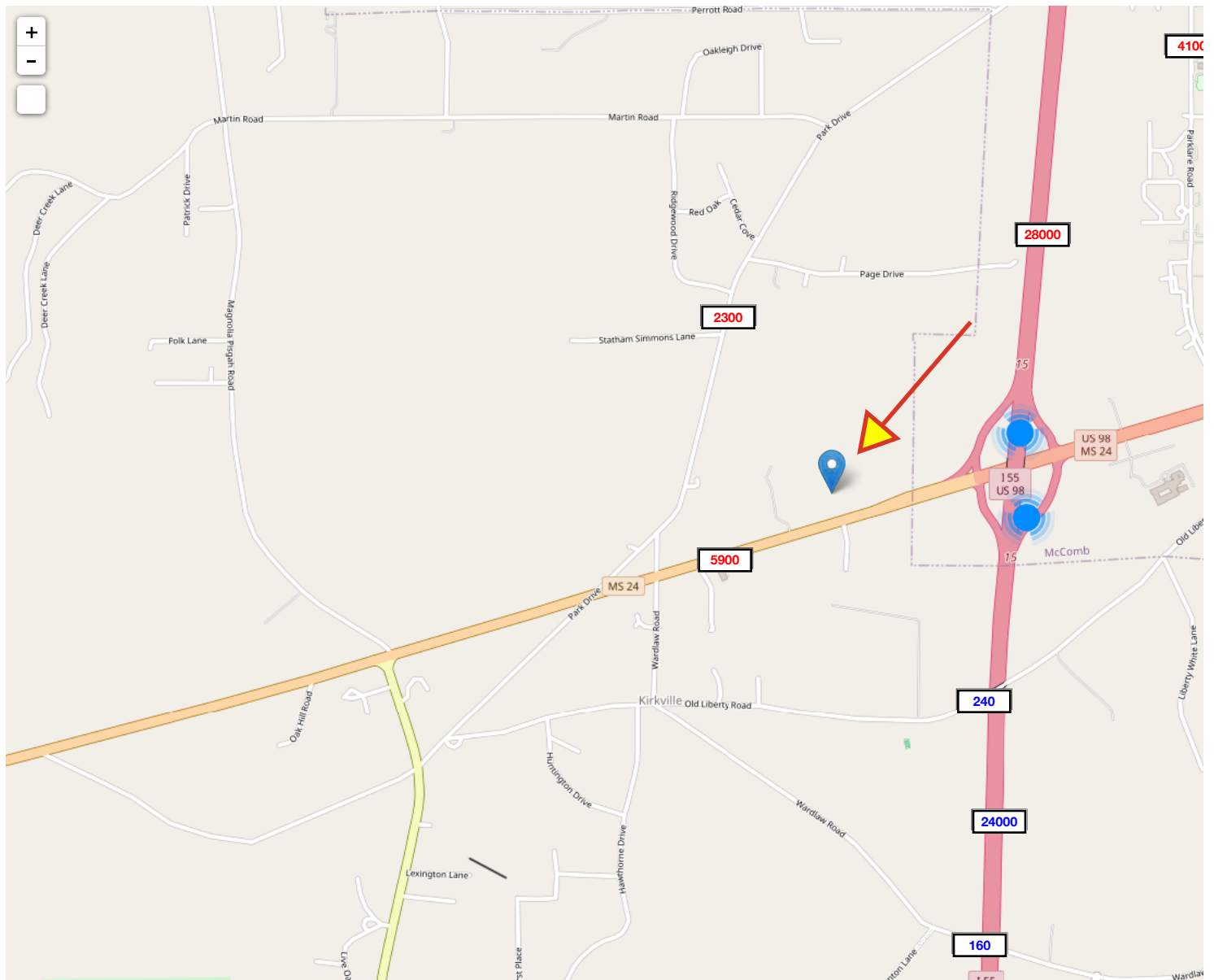




 Boundary  Stream, Intermittent  River/Creek  Water Body



 Boundary



This map was printed using information provided by the Mississippi Department of Transportation
Data shown is 2024 AADT