



SELLER'S DISCLOSURE AND CONDITION OF PROPERTY ADDENDUM (Land)

(IF PROPERTY IS IMPROVED, USE IN CONJUNCTION WITH THE APPROPRIATE SELLER'S
DISCLOSURE AND CONDITION OF PROPERTY ADDENDUM)

1 **SELLER** (Indicate Marital Status): _____ Travis Lawson & Haylee Lawson
2
3
4 _____
5
6
7
8
9
10
11
12
13
14
15
16
17
18
19
20
21
22
23
24
25
26
27
28
29
30
31
32
33
34
35
36
37
38
39
40
41
42
43
44
45
46
47
48
49
50
51

TBD S walker Rd Harrisonville, MO 64701

LEGAL DESCRIPTION: (As described in the attached Legal Description/Company Disclosure Addendum, or described below)

Cass County MO Parcel ID # 13-08-27-000-000-006.000

Approximate date SELLER purchased Property: _____ Property is currently zoned as _____

1. NOTICE TO SELLER.

Be as complete and accurate as possible when answering the questions in this disclosure. Attach additional sheets if space is insufficient for all applicable comments. SELLER understands that the law requires disclosure of any material defects, known to SELLER, in the Property to prospective Buyer(s) and that failure to do so may result in civil liability for damages. This disclosure statement is designed to assist SELLER in making these disclosures. Licensee(s), prospective buyers and buyers will rely on this information.

2. NOTICE TO BUYER.

This is a disclosure of SELLER'S knowledge of the Property as of the date signed by SELLER and is not a substitute for any inspections or warranties that BUYER may wish to obtain. It is not a warranty of any kind by SELLER or a warranty or representation by the Broker(s) or their licensees.

3. WATER SOURCE.

- a. Is there a water source on or to the Property? Yes No
 Public Private Well Cistern None Other _____
 If well, state type _____ depth _____
- Has water been tested? Yes No
- b. Other water systems and their condition: _____
- c. Is there a water meter on the Property? Yes No
- d. Is there a rural water certificate? Yes No
- e. Other applicable information: _____

If any of the answers in this section are "Yes", explain in detail or attach documentation:

4. GAS/ELECTRIC.

- a. Is there electric service on the Property? Yes No
 If "Yes", is there a meter? N/A Yes No
- b. Is there gas service on the Property? Yes No
 If "Yes", what is the source? _____
- c. Are you aware of any additional costs to hook up utilities? Yes No
- d. Other applicable information: _____

If any of the answers in this section are "Yes", explain in detail or attach documentation:

Water Dept will charge to set a meter can

02/13/26
dotloop verified

02/13/26
dotloop verified

Initials

Initials
BUYER BUYER

- 52 **5. LAND (SOILS, DRAINAGE AND BOUNDARIES). ARE YOU AWARE OF:**
- 53 a. The Property or any portion thereof being located in a flood zone, wetlands area or **proposed**
- 54 to be located in such as designated by FEMA which requires flood insurance? Yes No
- 55 b. Any drainage or flood problems on the Property or adjacent properties? Yes No
- 56 c. Any neighbors complaining Property causes drainage problems? Yes No
- 57 d. The Property having had a stake survey? Yes No
- 58 e. Any boundaries of the Property being marked in any way? Yes No
- 59 f. Having an Improvement Location Certificate (ILC) for the Property? Yes No
- 60 g. Any fencing/gates on the Property? Yes No
- 61 If "Yes", does fencing/gates belong to the Property? Yes No
- 62 h. Any encroachments, boundary line disputes, or non-utility
- 63 easements affecting the Property? Yes No
- 64 i. Any expansive soil, fill dirt, sliding, settling, earth movement, upheaval, or earth stability
- 65 problems that have occurred on the Property or in the immediate vicinity? Yes No
- 66 j. Any diseased, dead, or damaged trees or shrubs on the Property? Yes No
- 67 k. Other applicable information: _____
- 68

If any of the answers in this section are "Yes" explain in detail or attach all warranty information and other documentation:

- 74 **6. SEWAGE.**
- 75 a. Does the Property have any sewage facilities on or connected to it? Yes No
- 76 If "Yes", are they:
- 77 Public Sewer Private Sewer Septic System Cesspool
- 78 Lagoon Grinder Pump Other _____
- 79 If applicable, when last serviced? _____
- 80 By whom? _____
- 81 Approximate location of septic tank and/or absorption field: _____
- 82
- 83 Has Property had any surface or subsurface soil testing related to installation
- 84 of sewage facility? N/A Yes No
- 85 b. Are you aware of any problems relating to the sewage facilities? Yes No
- 86

If any of the answers in this section are "Yes", explain in detail or attach all warranty information and other documentation:

- 92 **7. LEASEHOLD AND TENANT'S RIGHTS, INTERESTS, INCLUDING GAS AND OIL LEASES.**
- 93 **(Check and complete applicable box(es))**
- 94 a. Are there leasehold interests in the Property? Yes No
- 95 If "Yes", complete the following:
- 96 Lessee is: _____
- 97 Contact number is: _____
- 98 Seller is responsible for: _____
- 99 Lessee is responsible for: _____
- 100 Split or Rent is: _____
- 101 Agreement between Seller and Lessee shall end on or before: _____
- 102 **Copy of Lease is attached.**

 <small>02/13/26 dotloop verified</small>	 <small>02/13/26 dotloop verified</small>	Initials		Initials	<div style="border: 1px solid black; width: 40px; height: 20px; display: inline-block;"></div>	<div style="border: 1px solid black; width: 40px; height: 20px; display: inline-block;"></div>	
			BUYER				BUYER

103 b. Are there tenant's rights in the Property? Yes No

104 If "Yes", complete the following:

105 Tenant/Tenant Farmer is: _____

106 Contact number is: _____

107 Seller is responsible for: _____

108 Tenant/Tenant Farmer is responsible for: _____

109 Split or Rent is: _____

110 Agreement between Seller and Tenant shall end on or before: _____

111 **Copy of Agreement is attached.**

112 c. Do additional leasehold interests or tenant's rights exist? Yes No

113 If "Yes", explain: _____

114 _____

115 _____

116 **8. MINERAL RIGHTS (unless superseded by local, state or federal laws).**

117 Pass unencumbered with the land to the Buyer.

118 Remain with the Seller.

119 Have been previously assigned as follows: _____

120 _____

121 _____

122 **9. WATER RIGHTS (unless superseded by local, state or federal laws).**

123 Pass unencumbered with the land to the Buyer.

124 Remain with the Seller.

125 Have been previously assigned as follows: _____

126 _____

127 _____

128 **10. CROPS (planted at time of sale).**

129 Pass with the land to the Buyer.

130 Remain with the Seller.

131 Have been previously assigned as follows: _____

132 _____

133 _____

134 **11. GOVERNMENT PROGRAMS.**

135 a. Are you currently participating, or do you intend to participate, in any government

136 farm program? Yes No

137 b. Are you aware of any interest in all or part of the Property that has been reserved

138 by previous owner or government action to benefit any other property? Yes No

139

140 **If any of the answers in this section are "Yes", explain in detail or attach documentation:**

141

142

143

144 **12. HAZARDOUS CONDITIONS. ARE YOU AWARE OF:**

145 a. Any underground storage tanks on or near Property? Yes No

146 b. Any previous or current existence of hazardous conditions (e.g., storage tanks, oil

147 tanks, oil spills, tires, batteries, or other hazardous conditions)? Yes No

148 If "Yes", what is the location? _____

149 c. Any previous environmental reports (e.g., Phase 1 Environmental reports)? Yes No

150 d. Any disposal of any hazardous waste products, chemicals, polychlorinated

151 biphenyl's (PCB's), hydraulic fluids, solvents, paint, illegal or other drugs or

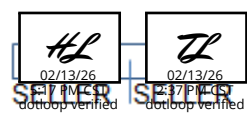
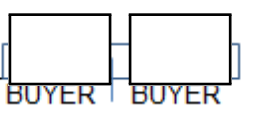
152 insulation on the Property or adjacent property? Yes No

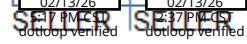
153 e. Environmental matters (e.g. discoloration of soil or vegetation or oil sheers

154 in wet areas)? Yes No

155 f. Any existing hazardous conditions on the Property or adjacent properties (e.g.

156 methane gas, radon gas, radioactive material, landfill, toxic materials)? Yes No


Initials
Initials



BUYER
BUYER

- 157 g. Gas/oil wells, lines or storage facilities on the Property or adjacent property? Yes No
- 158 h. Any other environmental conditions on the Property or adjacent properties? Yes No
- 159 i. Any tests conducted on the Property? Yes No

160
161 **If any of the answers in this section are "Yes" explain in detail or attach documentation:**

162
163
164

165 **13. OTHER MATTERS. ARE YOU AWARE OF:**

- 166 a. Any violation of zoning, setbacks or restrictions, or non-conforming use? Yes No
- 167 b. Any violation of laws or regulations affecting the Property? Yes No
- 168 c. Any existing or threatened legal action pertaining to the Property? Yes No
- 169 d. Any litigation or settlement pertaining to the Property? Yes No
- 170 e. Any current/pending bonds, assessments, or special taxes that apply to the Property? Yes No
- 171 f. Any burial grounds on the Property? Yes No
- 172 g. Any abandoned wells on the Property? Yes No
- 173 h. Any public authority contemplating condemnation proceedings? Yes No
- 174 i. Any government rule limiting the future use of the Property other than existing
175 zoning and subdivision regulations? Yes No
- 176 j. Any condition or proposed change in surrounding area or received any notice of such? Yes No
- 177 k. Any government plans or discussion of public projects that could lead to special
178 benefit assessment against the Property or any part thereof? Yes No
- 179 l. Any unrecorded interests affecting the Property? Yes No
- 180 m. Anything that would interfere with passing clear title to the Buyer? Yes No
- 181 n. The Property being subject to a right of first refusal? Yes No
- 182 If "Yes", number of days required for notice: _____
- 183 o. The Property subject to a Homeowner's Association fee? Yes No
- 184 p. Any other conditions that may materially and adversely affect the value or
185 desirability of the Property? Yes No
- 186 q. Any other condition that may prevent you from completing the sale of the Property? Yes No

187
188 **If any of the answers in this section are "Yes", explain in detail or attach documentation:**

189
190
191
192

193 **14. UTILITIES.** Identify the name and phone number for utilities listed below.

194 Electric Company Name: Osage Valley Electric Phone # _____

195 Gas Company Name: _____ Phone # _____

196 Water Company Name: PWSD #4 Phone # _____

197 Other: _____ Phone # _____

198
199 **15. ELECTRONIC SYSTEMS AND COMPONENTS.**

200 Any technology or systems staying with the Property? N/A Yes No

201 If "Yes", list:

202
203

204 Upon Closing, SELLER will provide Buyer with codes and passwords, or items will be reset to factory settings.

205
206 The undersigned SELLER represents, to the best of their knowledge, the information set forth in the foregoing
207 Disclosure Statement is accurate and complete. SELLER does not intend this Disclosure Statement to be a
208 warranty or guarantee of any kind. SELLER hereby authorizes Licensee assisting SELLER to provide this
209 information to prospective BUYER of the Property and to real estate brokers and licensees. **SELLER will promptly**
210 **notify Licensee assisting the SELLER, in writing, if any information in this disclosure changes prior to**
211 **Closing, and Licensee assisting the SELLER will promptly notify Licensee assisting the BUYER, in writing,**
212 **of such changes. (SELLER and BUYER initial and date any changes and/or any list of additional changes. If**
213 **attached, # _____ of pages).**

214
215
216
217
218
219
220
221
222
223
224
225
226
227
228
229
230
231
232
233
234
235
236
237
238
239
240
241
242
243
244
245
246
247
248
249
250
251
252
253
254
255
256
257
258
259
260
261
262
263
264
265
266
267
268
269
270
271
272
273
274
275
276
277
278
279
280
281
282
283
284
285
286
287
288
289
290
291
292
293
294
295
296
297
298
299
300
301
302
303
304
305
306
307
308
309
310
311
312
313
314
315
316
317
318
319
320
321
322
323
324
325
326
327
328
329
330
331
332
333
334
335
336
337
338
339
340
341
342
343
344
345
346
347
348
349
350
351
352
353
354
355
356
357
358
359
360
361
362
363
364
365
366
367
368
369
370
371
372
373
374
375
376
377
378
379
380
381
382
383
384
385
386
387
388
389
390
391
392
393
394
395
396
397
398
399
400
401
402
403
404
405
406
407
408
409
410
411
412
413
414
415
416
417
418
419
420
421
422
423
424
425
426
427
428
429
430
431
432
433
434
435
436
437
438
439
440
441
442
443
444
445
446
447
448
449
450
451
452
453
454
455
456
457
458
459
460
461
462
463
464
465
466
467
468
469
470
471
472
473
474
475
476
477
478
479
480
481
482
483
484
485
486
487
488
489
490
491
492
493
494
495
496
497
498
499
500

214 CAREFULLY READ THE TERMS HEREOF BEFORE SIGNING. WHEN SIGNED BY ALL PARTIES, THIS
215 DOCUMENT BECOMES PART OF A LEGALLY BINDING CONTRACT. IF NOT UNDERSTOOD, CONSULT AN
216 ATTORNEY BEFORE SIGNING.
217

218 *Haylee Lawson*
219 dotloop verified
220 02/13/26 5:17 PM CST
221 UHDG-VQI9-MTQE-54MN
222 SELLER
223 DATE

218 *Travis Lawson*
219 dotloop verified
220 02/13/26 2:37 PM CST
221 EGEK-XX1P-MIJT-KS3E
222 SELLER
223 DATE

224 **BUYER ACKNOWLEDGEMENT AND AGREEMENT**

- 225 1. I understand and agree the information in this form is limited to information of which SELLER has actual knowledge and SELLER need only make an honest effort at fully revealing the information requested.
- 226 2. This Property is being sold to me without warranties or guaranties of any kind by SELLER, Broker(s) or Licensees concerning the condition or value of the Property.
- 227 3. I agree to verify any of the above information, and any other important information provided by SELLER or Broker(s) (including any information obtained through the Multiple Listing Service) by an independent investigation of my own. I have been specifically advised to have the Property examined by professional inspectors. Buyer assumes responsibility Property is suitable for their intended use.
- 228 4. I acknowledge neither SELLER nor Broker(s) is an expert at detecting or repairing physical defects in the Property.
- 229 5. I specifically represent there are no important representations concerning the condition or value of the Property made by SELLER or Broker(s) on which I am relying except as may be fully set forth in writing and signed by them.

230
231
232
233
234
235
236
237
238
239
240

BUYER DATE

BUYER DATE

Approved by Legal Counsel of the Kansas City Regional Association of REALTORS® for exclusive use by its REALTOR® members. No warranty is made or implied as to the legal validity or adequacy of this Contract, or that it complies in every respect with the law or that its use is appropriate for all situations. Local law, customs and practices, and differing circumstances in each transaction may dictate that amendments to this Contract be made. Last revised 10/21. All previous versions of this document may no longer be valid. Copyright January 2026.