



Blue Ridge Land & Auction Co., Inc

Online Auction Bidders Agreement

Buyer agrees to immediately enter into the Real Estate Auction Purchase Contract approved by Seller, if declared the high bidder (winning bidder) by the auctioneer during the following auction:

AUCTION FOR – Edgeview Development, LLC and Stephen G. Helms and Angela M. Helms and Clayton L. Helms and Earlene S. Helms

AUCTION LOCATION – Online at www.BlueRidgeLandandAuction.HiBid.com

AUCTION DATE – Friday, April 25th, 2025 at 3 PM

*** Bids at 3 PM extend auction 2 minutes, and each bid during extension(s) restart 2-minute extension

See Paragraph 16 that addresses the **“SOFT CLOSE”**.

AUCTIONEER – Matt Gallimore (Broker/Auctioneer) of Blue Ridge Land & Auction Co. located at 102 S. Locust St., Floyd, VA 24091 (540-745-2005) has contracted with “Seller” to offer to sell at public auction certain real property.

OFFERING –

Legally described as:

Offering #1. Parcel ID 4616-45-A; Consisting of +/- 2.015 Acres and Improvements; EDGEVIEW MTN EST (A) LT 1; Inst. # 20-1807

Address: TBD Grandview Dr., Meadows of Dan, VA 24120

Offering #2. Parcel ID 4616-45-I; Consisting of +/- 2.033 Acres and Improvements; EDGEVIEW MTN EST (A) LT 9; Inst. # 20-1808

Address: TBD Grandview Dr., Meadows of Dan, VA 24120

Offering #3. Portion of Parcel ID 4616-45; Consisting of +/- 11 Acres and Improvements; EATMON PROP (REMAINDER); PL:1/198-A; Inst. # 0010000541

Address: TBD Belcher Mountain Rd., Meadows of Dan, VA 24120

- **Online Bidding Open NOW**
- **Online Bidding Closes on Friday, April 25th, 2025 at 3 PM (EST)**

Bidder agrees that they have read and fully understand the Online Auction Bidders Agreement and the Terms and Conditions of this auction.

It is solely bidders' responsibility to contact the auction company at (540) 745-2005 with any questions regarding the auction, purchase agreement, or terms & conditions, prior to placing any bids in said auction.

Online Auction Terms & Conditions

- 1) **Seller Confirmation Auction:** The property is being offered in an Online Only Auction, with all bids being subject to the Seller's approval.
- 2) **Bidding Registration:** Online bidder hereby agrees that they must be properly registered for the online auction. If you need assistance with registration, contact **Kaitlyn Harman at (540) 745-2005 or by email at BlueRidgeLandandAuction@gmail.com**. Seller(s) may at their sole discretion request additional registration requirements from any bidder unknown to them or the auction company.
- 3) **Bidding Opens/Closes:** The Online Only Auction bidding shall be opened and begin closing on the dates and times stated above, subject to the soft close feature as outlined below in (#16).
- 4) **Property Preview Dates:** It is highly recommended that all bidders personally inspect the property prior to placing any bids in the auction. Property inspections are the sole responsibility of the bidders. The property may also be inspected by scheduling an appointment with the Auction Company at (540) 745-2005 or Auctioneer Matt Gallimore at (540) 239-2585.
- 5) **No Financing Contingency:** By participating in this auction, bidders hereby agree that their bid shall **NOT** be subject to the bidder's ability to obtain financing. Financing is NOT a contingency in the purchase agreement. However, if a bidder decides to purchase property with a loan, they should make sure they are approved for a loan and that lender is capable of completing on or before closing date.
- 6) **Buyer's Premium: A Ten Percent (10%)** Buyer's Premium shall be added to the final bid price place online, which will determine the Total Contract Sales Price. Bidders hereby understand that the Buyer's Premium shall be added to the winning bid to create the Total Contract Sales Price for which they are obligated to pay for the property. **Example:** (winning online bid \$100,000 + 10% buyer's premium = total purchase price of \$110,000).
- 7) **Purchase Contract:** Winning bidder hereby agrees to enter into the Real Estate Auction Purchase Contract which has been approved by the Seller, immediately upon being declared the Successful Bidder by the Auctioneer. Upon the close of the auction the winning bidder will be forwarded via email an Auction Real Estate Sales Contract to purchase the property. A signed copy of the Auction Real Estate Sales Contract must be received by **United Country | Blue Ridge Land and Auction** no later than 24 hours from the time said Purchase Contract

was sent to the winning bidder. The Auction Real Estate Sales Contract may be e-signed, hand delivered, faxed, or scanned and emailed. A sample purchase contract is available for review online prior to placing any bids in the auction.

- 8) **Earnest Money Deposit:** A \$5,000 per offering non-refundable deposit will be wire transferred, or hand delivered in the form of certified funds to United Country | Blue Ridge Land and Auction no later than 48 hours following the close of auction. See closing agents contact information below. The balance of the purchase price will be due in full at closing.
- 9) **Closing:** Closing shall be on or before **Monday, June 9th, 2025**. Buyers will be afforded the opportunity to close via email, mail, and wire transfer of certified funds.
- 10) **Easements:** The sale of the property is subject to any and all easements of record.
- 11) **Survey:** No survey is required to transfer title to the property and the Seller shall not provide any additional survey. If the Buyer desires a survey, it shall be at the Buyer's sole expense and shall not be a contingency or requirement in the purchase contract.
- 12) **Possession:** Possession of the property will be given upon payment in full of the purchase price and transfer of title, at closing.
- 13) **Deed:** Seller shall execute a general warranty deed conveying the property to the buyer(s).
- 14) **Taxes:** Seller shall pay any previous year's taxes (if due), and the current year's real estate taxes shall be prorated to the date of closing.
- 15) **Online Auction Technology (Disclaimer):** Under no circumstances shall Bidder have any kind of claim against United Country – Blue Ridge Land and Auction, Broker of record, or anyone else, if the Internet service fails to work correctly before or during the auction. Online bidding is subject to technology faults and issues which are outside the control of the auction company. Bidder(s) are encouraged to use the "Maximum Bid" feature on the bidding platform and lock in their maximum bid amount if they are concerned about technology failure during the auction. The SELLER and/or Auction Company reserves the right to **(pause)** the online auction bidding in the event of any internal or external technology failure, to preserve the integrity of the auction event and maintain a fair and impartial bidding environment.
- 16) **Simultaneous Close of Lot Bidding:** Bidders desiring more than one offering will need to be high bidder on all offerings desired. Each offering will stay open until all bidding is complete, and all offerings will close simultaneously.
- 17) **Soft Close:** If a bid is received within the last 2 minutes of the auction, the auction close time will automatically extend 2 minutes to allow other bidders an opportunity to competitively bid prior to the auction closing. This feature eliminates "snipers" and encourages fair and impartial bidding from all participants.

- 18) **Disclaimer:** All information provided is believed to be accurate; however, no liability for its accuracy, errors or omissions is assumed. All lines drawn on maps, photographs, etc. are approximate. Buyers should verify the information to their satisfaction. Information is subject to change without notice. There are no warranties either expressed or implied pertaining to this property. Real estate is being sold "As-Is, Where-Is" with NO warranties expressed or implied. Please make all inspections and have financing arranged prior to the end of bidding. The Auctioneer reserves the right to bid on behalf of the Seller up to, but not beyond the Seller's reserve price (if applicable). The property is available for and subject to sale prior to auction. By participating in this auction, Buyers hereby acknowledge that any bid(s) placed by them is a binding agreement to purchase the property, subject to the bid being approved by Seller (if applicable).
- 19) **Broker Referral Fee:** A Broker Referral Fee of 2% (of the High Bid Price) is offered to VA State Licensed Real Estate Brokers or Salesperson under the following conditions: Referring Agent must contact the Auction company and submit a Broker Participation Form signed by the buyer at least 48 hours prior to auction date. Form must be submitted via email to BlueRidgeLandandAuction@gmail.com. If these steps have not been completed, a broker referral fee will not be paid.
- 20) **Pre-Auction Sales:** As an agent for the Seller, the Auctioneer must present any and all bona fide written offers to the Seller, which may be created outside of the online bidding platform. Therefore, all properties are subject to pre-auction sales. Pre-auction offers must meet all off the auction terms and conditions and must be submitted to the Auctioneer on the Auction Real Estate Sales Contract, along with the required earnest deposit. Properly submitted offers will be presented to the Seller in a timely manner. Seller may accept or reject such offer at their sole and absolute discretion. When a pre-auction offer is submitted, all properly registered online bidders will be notified that "an offer" has been submitted and on which specific property, however the amount of the offer shall remain confidential. All pre-auction offers must allow a minimum of 24 hours for seller's acceptance. A Broker Referral Fee of 2% (of High Bid Price) is offered to a cooperating VA State Licensed Real Estate Broker or Salesperson on any pre-auction offers that are properly completed and submitted on the appropriate forms provided by the auction company.

Matt Gallimore – United Country Blue Ridge Land and Auction
Owner, Real Estate Broker, Auctioneer, MBA
102 South Locust Street; PO Box 234
Floyd, VA 24091
540-239-2585
Gallimore.Matt@gmail.com

Individual State License #'s

Virginia Auctioneer License #	2907004059
Virginia Real Estate Broker License #	0225062681
North Carolina Auctioneer License #	10250
North Carolina Real Estate Broker License #	311692
Tennessee Auctioneer License #	7095
Tennessee Real Estate Broker License #	350819
South Carolina Auctioneer License #	4757
South Carolina Real Estate Sales Person License #	139344
Florida Real Estate Sales Person License #	SL3618959
Florida Auctioneer License #	AU5414

Firm State License #'s

Virginia Auction Firm License #	2906000294
Virginia Real Estate Firm License #	0226000240
North Carolina Auction Firm License #	10299
North Carolina Real Estate Firm License #	C35716
Tennessee Real Estate Firm License #	263941
South Carolina Auction Firm License #	4208

Aerial



**** Aerial, contour, and topo map show approximate boundaries. Use for illustration purposes only. Refer to survey for exact boundaries. ****



Aerial

Offering #1

+/- 2.015 AC

TBD Grandview Dr.

Meadows of Dan, VA 24120



**** Aerial, contour, and topo map show approximate boundaries. Use for illustration purposes only. Refer to survey for exact boundaries. ****



Aerial

Offering #2

+/- 2.033 AC

TBD Grandview Dr.

Meadows of Dan, VA 24120



**** Aerial, contour, and topo map show approximate boundaries. Use for illustration purposes only. Refer to survey for exact boundaries. ****



Aerial

Offering #3

+/- 11 AC

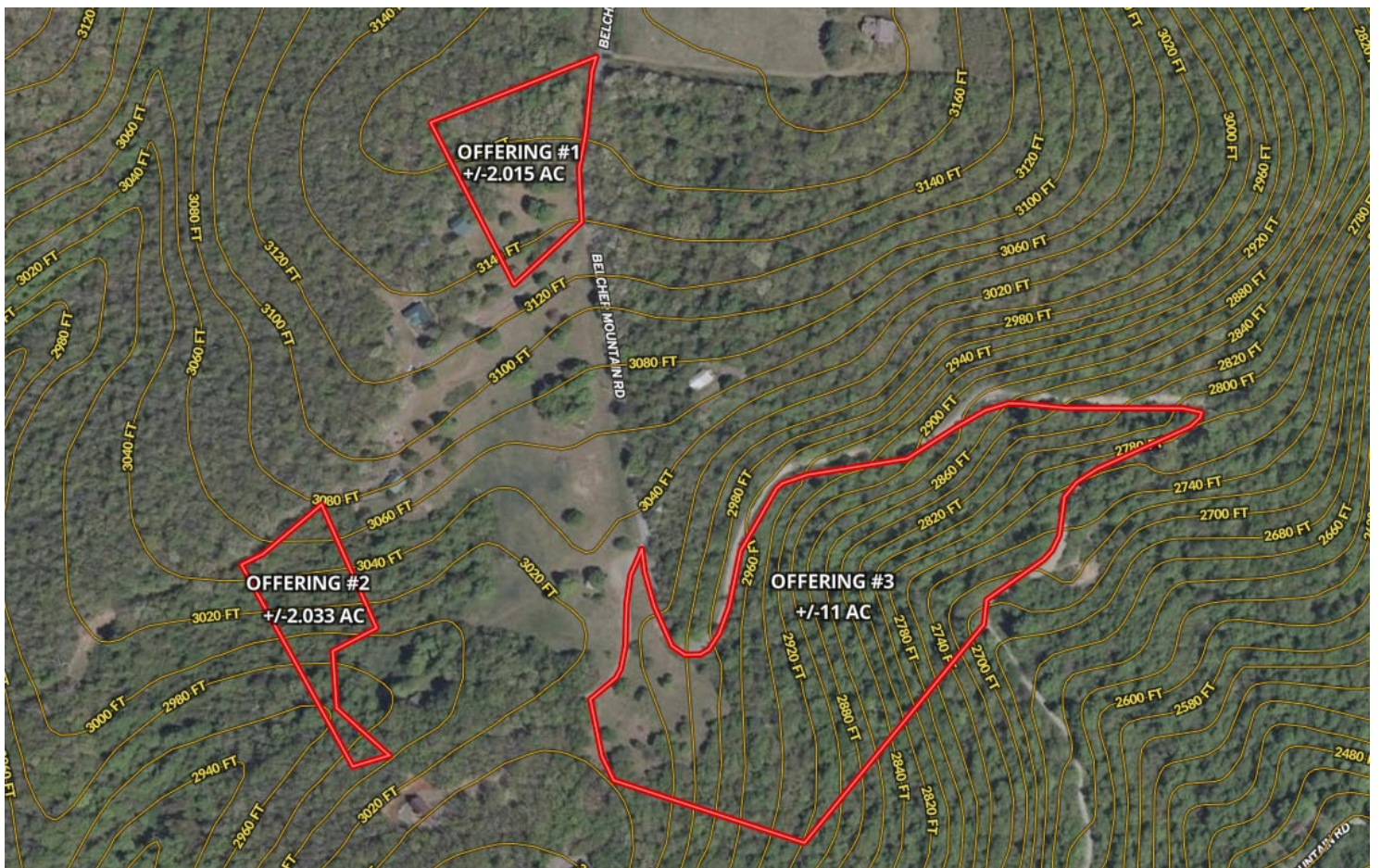
TBD Belcher Mountain Rd.

Meadows of Dan, VA 24120



**** Aerial, contour, and topo map show approximate boundaries. Use for illustration purposes only. Refer to survey for exact boundaries. ****

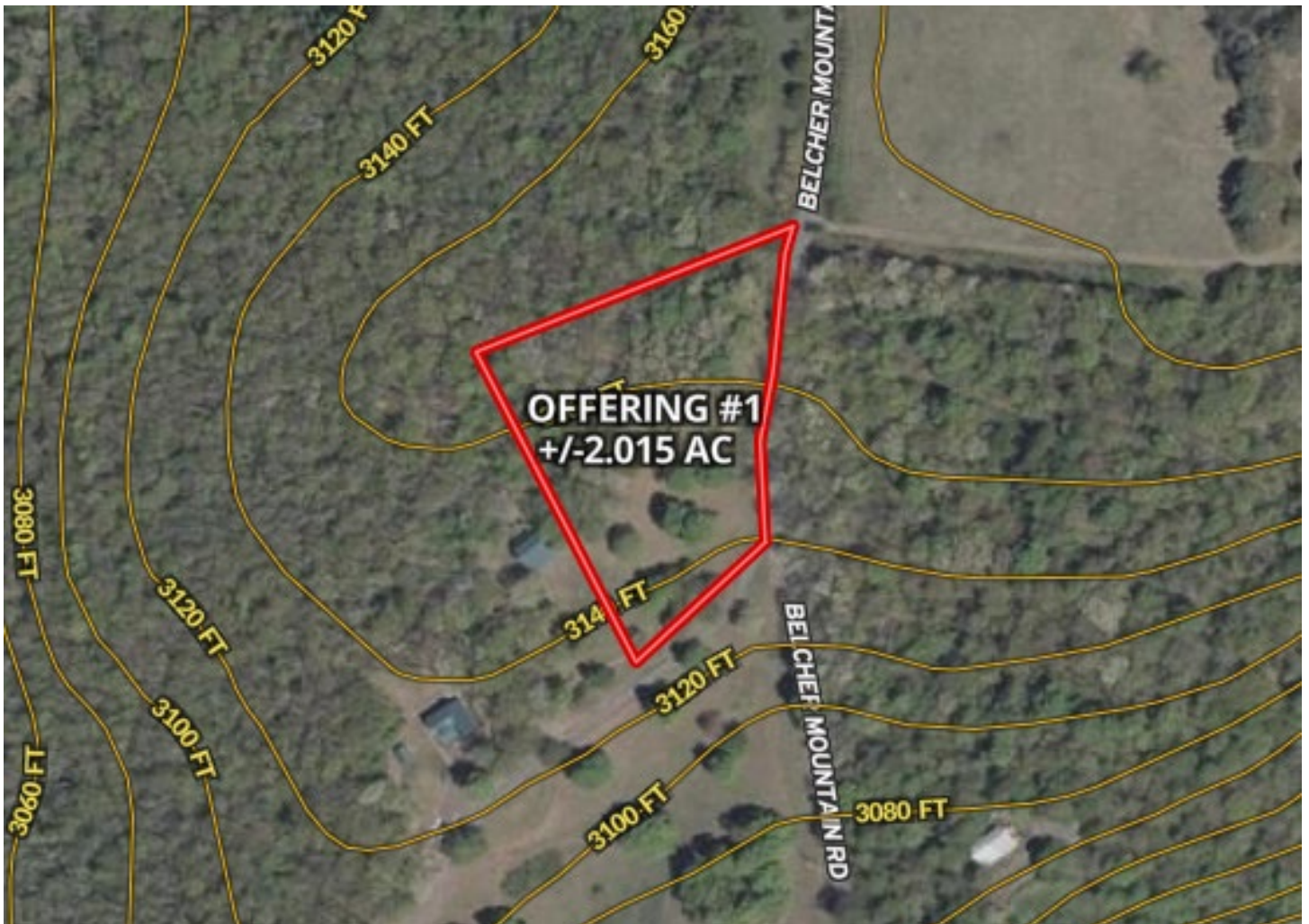
Contour



**** Aerial, contour, and topo map show approximate boundaries. Use for illustration purposes only. Refer to survey for exact boundaries. ****

Contour

Offering #1
+/- 2.015 AC



**** Aerial, contour, and topo map show approximate boundaries. Use for illustration purposes only. Refer to survey for exact boundaries. ****



Auction Services

Contour

Offering #2
+/- 2.033 AC



**** Aerial, contour, and topo map show approximate boundaries. Use for illustration purposes only. Refer to survey for exact boundaries. ****

Contour

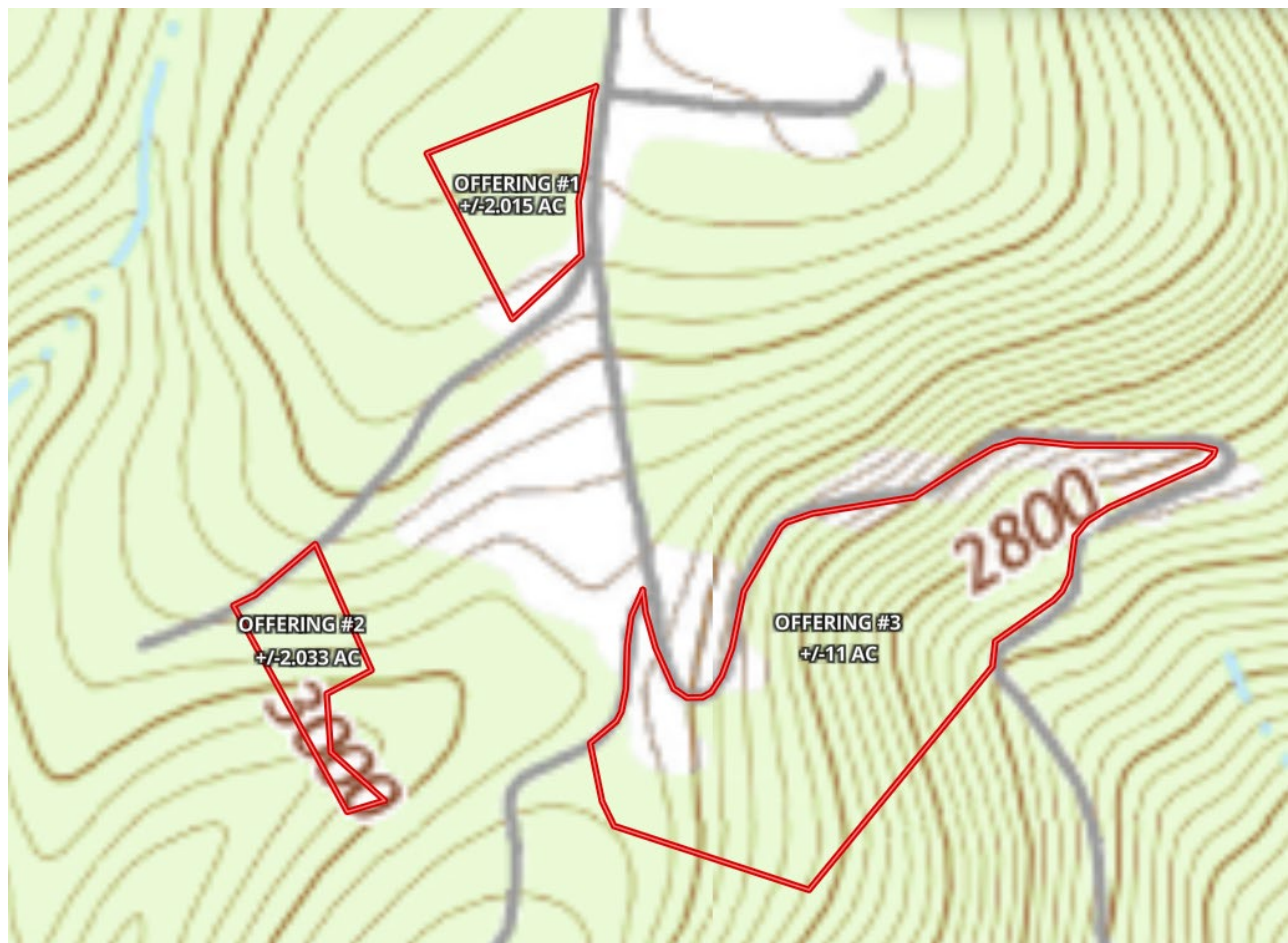
Offering #3

+/- 11 AC



**** Aerial, contour, and topo map show approximate boundaries. Use for illustration purposes only. Refer to survey for exact boundaries. ****

Topo



**** Aerial, contour, and topo map show approximate boundaries. Use for illustration purposes only. Refer to survey for exact boundaries. ****



Neighborhood

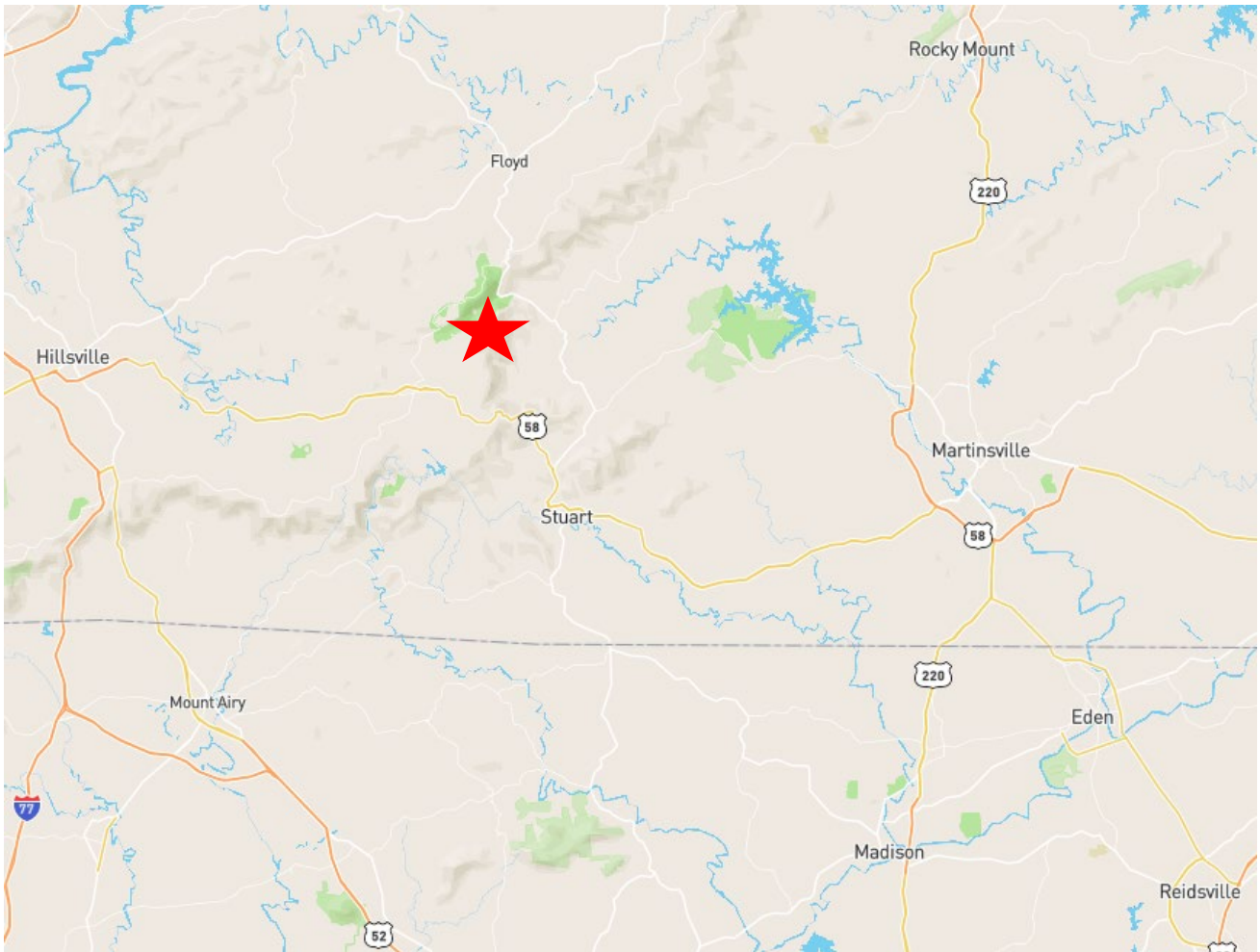
TBD Belcher Mountain Rd.,
Meadows of Dan, VA 24120





Location

TBD Belcher Mountain Rd.,
Meadows of Dan, VA 24120



ANGELA(RS)&CLAYTON OR EARLENE(RS)
 626 LUKE HELMS RD
 MEADOWS OF DAN, VA 24120

Assess Year: 2024 Printed: 2025-03-14 15:53

Values		Road:	
Land:	32,000	Road:	609
Build:	0	Class:	2
Other:	0	MH:	0
Total:	32,000	Acres:	2.0150
Heated SF:			

Building Info	
Cnst:	YrBlt:
Bsnm:	YrRmd:
Fuel:	YrEff:
Fndt:	PhysC:
Roof:	FEDP:
Rfmt:	DEPO:
Wall:	SndVal:
Floor:	Rms:

P1 4616-()-45-A
GRANDVIEW DR
 EDGEVIEW MTN EST{A} LT 1
 I#20-1807

Topo: ROLLING
 Utilities:
 Zoning:
 Street: GRAVEL

Sales

Date:	Tracts:
Price:	
DB/WB:	
Instrumt:	
Plat:	
Grantor:	

Reassessment			
	Initials	Date	Info By
List:	CL	01/22/2020	E
Review:	DE	03/23/2020	E
Revisit:			
Appeal:		12/02/2014	INFORMAL HEAR
Last Reval: 2021			



Land:	Segment	Class	Description	Method	Grade	Acres	Lots	Base Rate	Adjusted Rate	Asmt Value
	1	3	BLDG SITE	SOUND VALUE	C	1.0000		28,000	28,000	24,000 S
	2	52	RESIDUA	SOUND VALUE	G	1.0150		0	0	8,000 S
								<hr/>	<hr/>	<hr/>
								28,000	28,000	32,000

OFFERING #1 DEED

Tax Map #: 4616(-)-45-A 2001807
Account #: 52248

When Recorded Return to:
Del to: ATC 10-21-20

STEPHEN G. HELMS
ANGELA M. HELMS
CLAYTON L. HELMS
EARLENE S. HELMS

Exempt from Recordation
Tax pursuant to Section
58.1-811 of the Code of
Virginia, 1950, as amended

FROM: DEED OF GIFT AND
EXCHANGE OF PROPERTY

HELMS PROPERTIES, LLC
a Virginia Limited Liability Company

THIS DEED OF GIFT AND EXCHANGE OF PROPERTY, made and entered into
this 20 day of October, 2020, by and between HELMS PROPERTIES, LLC, a
Virginia Limited Liability Company, Grantor, and STEPHEN G. HELMS and ANGELA M.
HELMS, husband and wife, and CLAYTON L. HELMS and EARLENE S. HELMS, husband
and wife, Grantees;

WITNESSETH:

That for and in consideration of a Gift and exchange of like kind property, the receipt and
sufficiency of which are hereby acknowledged, the Grantor does hereby give, grant and convey
unto the said STEPHEN G. HELMS and ANGELA M. HELMS, husband and wife, as tenants
by the entirety with rights of survivorship as at Common Law, and CLAYTON L. HELMS and
EARLENE S. HELMS, husband and wife, as tenants by the entirety with rights of survivorship
as at Common Law, in fee simple with General Warranty and New English Covenants of title,
all that certain tract or parcel of land with improvements thereon and appurtenances thereunto
belonging, lying and being in the Blue Ridge Magisterial District of Patrick County, Virginia,
being more particularly described as follows, to-wit:

HAROLD E. SLATE, II
ATTORNEY AT LAW
H.E. "CHOP" SLATE, II, P.C.
FLOYD, VIRGINIA
STUART, VIRGINIA
VSB #70299

Lot 1, Section "A," Containing 2.015 acres, as shown on Plat of Survey entitled "SECTION A – EDGEVIEW MOUNTAIN ESTATES," prepared by D. B. Dudley, CLS, dated July 31, 2001, and recorded in the Clerk's Office of the Circuit Court of Patrick County, Virginia, in Plat Cabinet 1, Slide 206-G; and

BEING a portion of those same lots or parcels of land conveyed to Helms Properties, LLC by Deed from Clayton L. Helms, et als, dated December 13, 2002, and recorded in the aforesaid Clerk's Office as Instrument Number 020003735, to which deed and map reference is here made for a more particular description of the property herein conveyed.

By Power of Attorney recorded prior hereto in the aforesaid Clerk's Office, Clayton L. Helms appointed Stephen G. Helms as his Attorney-in-Fact, with the authority to execute this Deed on his behalf.

By Power of Attorney recorded prior hereto in the aforesaid Clerk's Office, Earlene S. Helms appointed Stephen G. Helms as her Agent, with the authority to execute this Deed on her behalf.

The said Stephen G. Helms, Attorney-in-Fact and Agent for Clayton L. Helms and Earlene S. Helms, hereby states that he has not, at the time of the execution of this Deed, received actual knowledge or actual notice of the revocation or termination of such power of attorney by death, disability or otherwise, or notice of any facts indicating the same.

This conveyance is subject to any and all easements, covenants and restrictions of record as they may lawfully apply to the aforesaid property, including but not limited to the Revised Restrictions and Covenants for Edgeview Mountain Estates, of record as Instrument Number 010002852.

**NO TITLE EXAMINATION PERFORMED BY HAROLD E. SLATE, II, H. E.
"CHIP" SLATE, II, P.C. NOR ANY OTHER PERSON OR ENTITY IN PREPARING
THIS DEED AND THIS DEED PREPARED WITHOUT THE BENEFIT OF A CURRENT
SURVEY.**

WITNESS the following signatures and seals.

HELMS PROPERTIES, LLC

By: *Stephen G. Helms*
STEPHEN G. HELMS, Managing Member

Angela M. Helms
ANGELA M. HELMS, Managing Member

Clayton L. Helms
CLAYTON L. HELMS, Managing Member

By: *Stephen G. Helms*
STEPHEN G. HELMS, his Attorney-in-Fact

Earlene S. Helms
EARLENE S. HELMS, Managing Member

By: *Stephen G. Helms*
STEPHEN G. HELMS, her Agent

STATE OF VIRGINIA,
COUNTY OF PATRICK, TO-WIT:

The foregoing Deed was acknowledged before me by STEPHEN G. HELMS, as
Managing Member of HELMS PROPERTIES, LLC, as Attorney-in-Fact for CLAYTON L.
HELMS and Agent for EARLENE S. HELMS, Managing Members of HELMS PROPERTIES,
LLC and ANGELA M. HELMS, Managing Member of HELMS PROPERTIES, LLC, this
20 day of October, 2020.

Judy Hylton Pack
Notary Public

My Commission expires: 2-29-2024
Notary Registration #: 295706

JUDY HYLTON PACK
NOTARY PUBLIC
REG. #295706
COMMONWEALTH OF VIRGINIA
MY COMMISSION EXPIRES FEBRUARY 29, 2024

HAROLD E. SLATE, II
ATTORNEY AT LAW
H.E. "CHIP" SLATE, II, P.C.
FLOYD, VIRGINIA
STUART, VIRGINIA
VSB #70299

INSTRUMENT 200001807
RECORDED IN THE CLERK'S OFFICE OF
PATRICK COUNTY CIRCUIT COURT ON
OCTOBER 21, 2020 AT 11:06 AM
SHERRI M. HAZLEWOOD, CLERK
RECORDED BY: DLA

626 LUKE HELMS RD
MEADOWS OF DAN, VA 24120

P1 4616-0--45-1

EDGEVIEW MTN EST{A} LT 9
#20-1808

Topo: ROLLING
Utilities:
Zoning:
Street: GRAVEL

Sales Tracts:
Date:
Price:
DB/WB:
Instrumt:
Plat:
Grantor:

Assess Year: 2024 Printed: 2025-03-14 15:54

Values
Land: 19,800
Build: 0
Other: 0
Total: 19,800
Heated SF:

Road: 609
Class: 2
MH: 0
Acres: 2.0330

Building Info

Cnst:
Bsnm:
Fuel:
Fndt:
Roof:
Rfnt:
Wall:
Floor:
YrBlt:
YrRmd:
YrEff:
PhysC:
FEDP:
DEPO:
SndVal:
Rms:

Reassessment

Initials Date Info By
List: CL 01/22/2020 E
Review: DE 03/23/2020 E
Revisit:
Appeal: 11/03/2020 INFORMAL HEAR
Last Reval: 2021

OFFERING #2 TAX CARD

No Sketch

Land:	Segment	Class	Description
	1	51	RESIDUA
	2	2	BLDG SITE

Method	Grade	Acres
ACREAGE METHOD	U	1.0330
ACREAGE METHOD	C	1.0000

Lots	Base Rate	Adjusted Rate	Asmt Value
	4,500	4,500	4,649
	15,200	15,200	15,200
	19,700	19,700	19,849

OFFERING #2 DEED

Tax Map #: 4616-()-45-I and 4616-()-45-J
Account #: 52256 and 52257

202001808

EDGEVIEW DEVELOPMENT, LLC
a Virginia Limited Liability Company

Exempt from Recordation
Tax pursuant to Section
58.1-811 of the Code of
Virginia, 1950, as amended

FROM: DEED OF GIFT

HELMS PROPERTIES, LLC
a Virginia Limited Liability Company

THIS DEED OF GIFT, made and entered into this 20 day of October, 2020, by and between HELMS PROPERTIES, LLC, a Virginia Limited Liability Company, Grantor, and EDGEVIEW DEVELOPMENT, LLC, a Virginia Limited Liability Company, Grantee;

WITNESSETH:

That for and in consideration of a Gift, the receipt and sufficiency of which are hereby acknowledged, the Grantor does hereby give, grant and convey unto the said EDGEVIEW DEVELOPMENT, LLC, in fee simple with General Warranty and New English Covenants of title, all those two certain tracts or parcels of land with improvements thereon and appurtenances thereunto belonging, lying and being in the Blue Ridge Magisterial District of Patrick County, Virginia, and being more particularly described as follows, to-wit:

Lot 9, Section "A," Containing 2.033 acres and Lot 10, Section "A," Containing 2.370 acres, as shown on Plat of Survey entitled "SECTION A - EDGEVIEW MOUNTAIN ESTATES," prepared by D. B. Dudley, CLS, dated July 31, 2001, and recorded in the Clerk's Office of the Circuit Court of Patrick County, Virginia, in Plat Cabinet 1, Slide 206-G; and

BEING a portion of those same lots or parcels of land conveyed to Helms Properties, LLC by Deed from Clayton L. Helms, et als, dated December 13, 2002, and recorded in the

DL to: ATC 10-21-20

HAROLD E. SLATE, II
ATTORNEY AT LAW
H.E. "CHIP" SLATE, II, P.C.
FLOYD, VIRGINIA
STUART, VIRGINIA
VSB #70299

aforesaid Clerk's Office as Instrument Number 020003735, to which deed and map reference is here made for a more particular description of the property herein conveyed.

By Power of Attorney recorded prior hereto in the aforesaid Clerk's Office, Clayton L. Helms appointed Stephen G. Helms as his Attorney-in-Fact, with the authority to execute this Deed on his behalf.

By Power of Attorney recorded prior hereto in the aforesaid Clerk's Office, Earlene S. Helms appointed Stephen G. Helms as her Agent, with the authority to execute this Deed on her behalf.

The said Stephen G. Helms, Attorney-in-Fact and Agent for Clayton L. Helms and Earlene S. Helms, hereby states that he has not, at the time of the execution of this Deed, received actual knowledge or actual notice of the revocation or termination of such power of attorney by death, disability or otherwise, or notice of any facts indicating the same.

This conveyance is subject to any and all easements, covenants and restrictions of record as they may lawfully apply to the aforesaid property, including but not limited to the Revised Restrictions and Covenants for Edgeview Mountain Estates, of record as Instrument Number 010002852.

**NO TITLE EXAMINATION PERFORMED BY HAROLD E. SLATE, II, H. E.
"CHIP" SLATE, II, P.C. NOR ANY OTHER PERSON OR ENTITY IN PREPARING
THIS DEED AND THIS DEED PREPARED WITHOUT THE BENEFIT OF A CURRENT
SURVEY.**

WITNESS the following signatures and seals.

HAROLD E. SLATE, II
ATTORNEY AT LAW
H.E. "CHIP" SLATE, II, P.C.
FLOYD, VIRGINIA
STUART, VIRGINIA
VSB #70299

HELMS PROPERTIES, LLC

By: *Stephen G. Helms*
STEPHEN G. HELMS, Managing Member

Angela M. Helms
ANGELA M. HELMS, Managing Member

Clayton L. Helms
CLAYTON L. HELMS, Managing Member

By: *Stephen G. Helms*
STEPHEN G. HELMS, his Agent

Earlene S. Helms
EARLENE S. HELMS, Managing Member

By: *Stephen G. Helms*
STEPHEN G. HELMS, her Agent

STATE OF VIRGINIA,
COUNTY OF PATRICK, TO-WIT:

The foregoing Deed was acknowledged before me by STEPHEN G. HELMS, as
Managing Member of HELMS PROPERTIES, LLC, as Attorney-in-Fact for CLAYTON L.
HELMS and as Agent for EARLENE S. HELMS, Managing Members of HELMS
PROPERTIES, LLC and ANGELA M. HELMS, Managing Member of HELMS
PROPERTIES, LLC, this 20 day of October, 2020.

Judy Hylton Pack
Notary Public

My Commission expires: 2-29-2024
Notary Registration #: 295706

JUDY HYLTON PACK
NOTARY PUBLIC
REG. #295706
COMMONWEALTH OF VIRGINIA
MY COMMISSION EXPIRES FEBRUARY 29, 2024

HAROLD E. SLATE, II
ATTORNEY AT LAW
H.E. "CHIP" SLATE, II, P.C.
FLOYD, VIRGINIA
STUART, VIRGINIA
VSB #70299

INSTRUMENT 200001808
RECORDED IN THE CLERK'S OFFICE OF
PATRICK COUNTY CIRCUIT COURT ON
OCTOBER 21, 2020 AT 11:08 AM
SHERRI M. HAZLEWOOD, CLERK
RECORDED BY: DLA

HELMS STEPHEN G OR ANGELA M (RS) &
 CLAYTON L OR EARLENE S HELMS (RS)
 626 LUKE HELMS RD
 MEADOWS OF DAN, VA 24120

P1 4616-0--45-
 EATMON PROP (REMAINDER)
 PL:1/198-A #010000541

Topo: ROLLING
Utilities:
Zoning:
Street: GRAVEL

Sales
Date: M 02/27/2001 **Tracts:** 0
Price: \$180,000.00
DB/WB: - / -
Instrument:
Plat:
Grantor: WILBUR B EATMON

Patrick County Virginia

17293

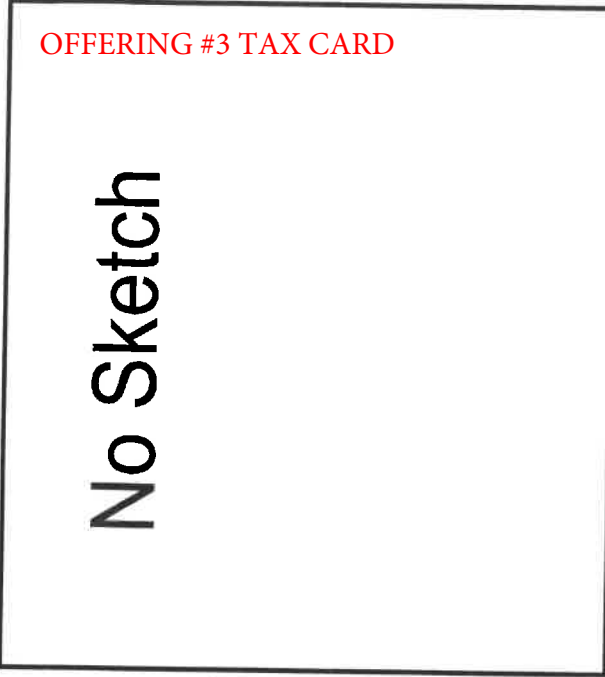
Assess Year: 2024 Printed: 2025-03-14 15:53

Values
 Land: 78,400
 Build: 0
 Other: 0
 Total: 78,400
 Heated SF:

Road: 609
 Class: 5
 MH: 0
 Acres: 29.2460

Building Info
Cnst:
Bsnm:
Fuel:
Fndt:
Roof:
Rfmt:
Wall:
Floor:
YrBlt:
YrRmd:
YrEff:
PhysC:
FEDP:
DEPO:
SndVal:
Rms:

Reassessment
Initials
List: CL **Date** 01/22/2020 **Info By** E
Review: DE **03/23/2020** E
Revisit:
Appeal: 12/02/2014 **INFORMAL HEAR**
Last Reval: 2021



Land:	Segment	Class	Description	Method	Grade	Acres	Lots	Base Rate	Adjusted Rate	Asmt Value
	1	22	WOODLAND	ACREAGE METHOD	G	28.2460		1,500	1,500	42,369
	2	3	BLDG SITE	ACREAGE METHOD	H	1.0000		48,000	36,000	36,000
								49,500	37,500	78,369

0100541

THIS DEED PREPARED BY ALAN H. BLACK, ESQUIRE

STEPHEN G. HELMS and
ANGELA M. HELMS,
husband and wife
and
CLAYTON L. HELMS and
EARLENE S. HELMS,
husband and wife

PLN # 167-C-397
167-C-399

FROM: DEED

WILBUR B. EATMON

3/27/01 Del: Alan H. Black

THIS DEED, made this ^{30th day of January of 2001} the WILBUR B. EATMON, Grantor, party of the first part, and STEPHEN G. HELMS and ANGELA M. HELMS, husband and wife, and CLAYTON L. HELMS and EARLENE S. HELMS, husband and wife, Grantees, parties of the second part;

WITNESSETH:

THAT FOR AND IN CONSIDERATION of the sum of Ten Dollars (\$10.00) cash in hand paid, and other good and valuable consideration, the receipt of all of which is hereby acknowledged by the party of the first part, the said party of the first part does hereby bargain, sell, grant and convey, two tracts or parcels of land lying and being in Blue Ridge Magisterial District of Patrick County, Virginia, together with the improvements thereon and appurtenances thereunto belonging, and being more particularly described as follows, to-wit:

PARCEL I: ALL of that certain tract or parcel of land being known and designated as Tract 1 containing 69.982 acres as shown on that plat of survey entitled "WILBUR B. EATMON" prepared by D. B. Dudley & Associates, L.L.S., dated March 18,

2000, to be recorded herewith; being conveyed with Covenants of General Warranty and New English Covenants of Title a one-half undivided interest unto STEPHEN G. HELMS and ANGELA M. HELMS, husband and wife, as tenants by the entireties with the right of survivorship, in accordance with Section 55-21 of the Code of Virginia, 1950, as amended, and a one-half undivided interest unto CLAYTON L. HELMS and EARLENE S. HELMS, husband and wife, as tenants by the entireties with the right of survivorship, in accordance with Section 55-21 of the Code of Virginia, 1950, as amended.

PARCEL II: ALL of that certain tract or parcel of land being known and designated as Tract 2 containing 8.889 acres as shown on the aforesaid survey. Grantor is conveying all of his interest by Quit Claim unto STEPHEN G. HELMS and ANGELA M. HELMS, husband and wife, a one-half undivided interest, as tenants by the entireties with the right of survivorship, in accordance with Section 55-21 of the Code of Virginia, 1950, as amended, and CLAYTON L. HELMS and EARLENE S. HELMS, husband and wife, a one-half undivided interest, as tenants by the entireties with the right of survivorship, in accordance with Section 55-21 of the Code of Virginia, 1950, as amended.

AND BEING the remainder of that real estate conveyed unto Wilbur B. Eatmon, by deed dated January 22, 1951, from U. B. Handy and Oma Handy, husband and wife, of record in the Clerk's Office of the Circuit Court of Patrick County, Virginia, in Deed Book 97, at Page 393.

Reference is hereby made to the aforementioned deed and survey for a further and more accurate description of the property herein conveyed.

Said conveyance is subject to all reservations, rights-of-way and easements which may be of record in the aforesaid Clerk's Office.

WITNESS the following signature and seal:


 (SEAL)
WILBUR B. EATMON

STATE OF VIRGINIA

COUNTY OF PATRICK, to-wit:

I, the undersigned, a Notary Public in and for the jurisdiction aforesaid do hereby certify that WILBUR B. EATMON, whose name is signed to the foregoing deed bearing the date on the 30th day of January, 2001, has personally appeared before me this day in my jurisdiction aforesaid and acknowledged the due execution of same.

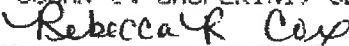
GIVEN under my hand this the 27th day of February, 2001.


Notary Public

My Commission expires: 3-31-03

INSTRUMENT #010000541
RECORDED IN THE CLERK'S OFFICE OF
PATRICK COUNTY ON
FEBRUARY 27, 2001 AT 01:55PM
\$180.00 GRANTOR TAX WAS PAID AS
REQUIRED BY SEC 58.1-802 OF THE VA. CODE
STATE: \$96.00 LOCAL: \$90.00
SUSAN C. GASPERINI, CLERK

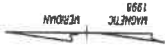
BY:



(DC)

OFFERING #3 SURVEY

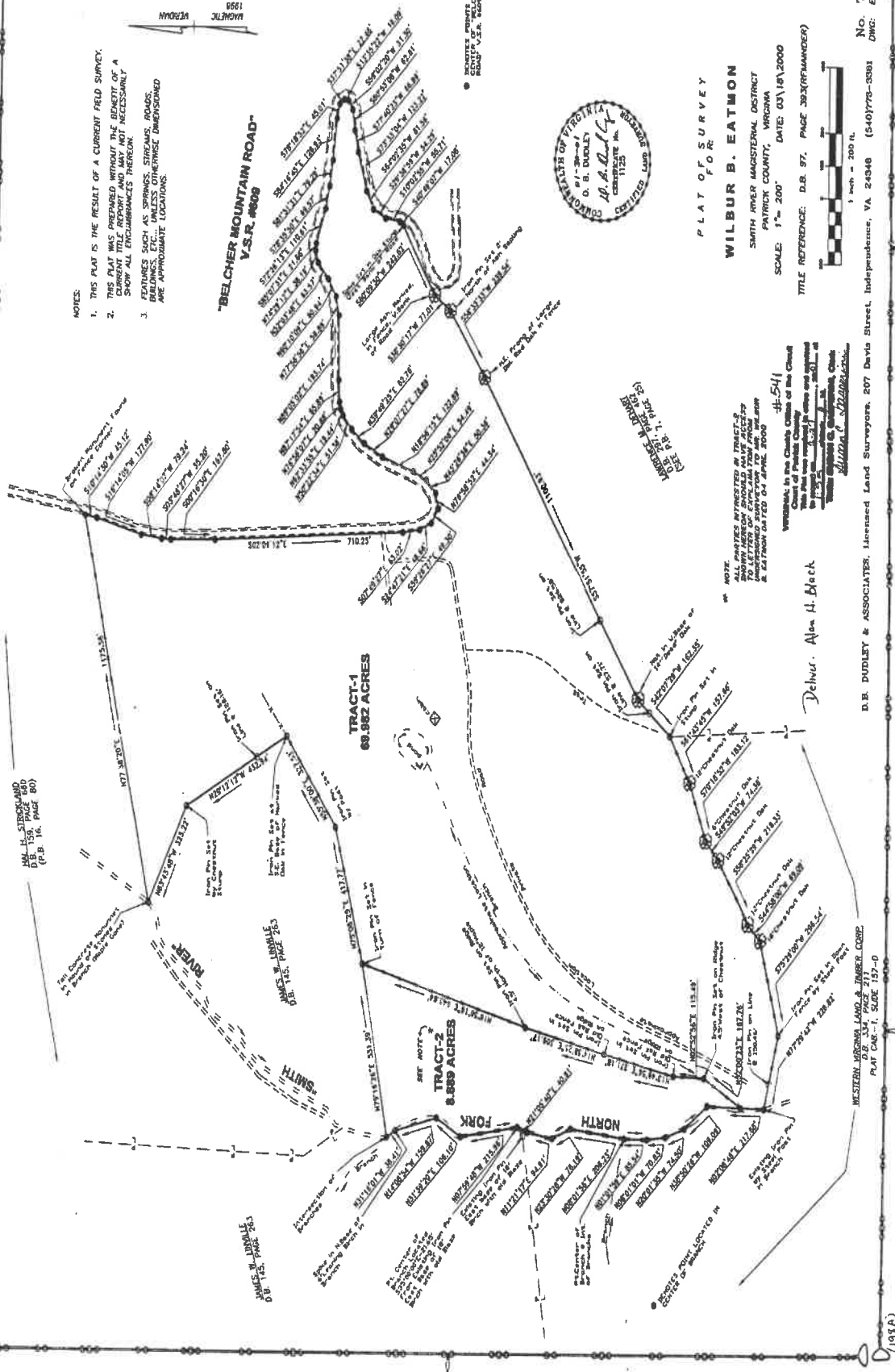
- NOTES:
1. THIS PLAN IS THE RESULT OF A CURRENT FIELD SURVEY.
 2. THIS PLAN WAS PREPARED WITHOUT THE BENEFIT OF A RECENT AERIAL PHOTOGRAPHY. THEREFORE, IT DOES NOT NECESSARILY SHOW ALL ENCUMBRANCES THEREON.
 3. FEATURES SUCH AS SPRINGS, STREETS, ROADS, BUILDINGS, ETC., UNLESS OTHERWISE INDICATED ARE APPROXIMATE LOCATIONS.



PLAT OF SURVEY
FOR
WILBUR B. EATMON
SMITH RIVER MAGISTERIAL DISTRICT
PATRICK COUNTY, VIRGINIA
SCALE: 1" = 200'
DATE: 03/18/2000
TITLE REFERENCE: D.B. 97, PAGE 383 (REMANDEE)



No. 7083-A
EATMON, W



NOTE: ALL PARTIES INTERESTED IN TRACTS 1 & 2 SHOULD HAVE ACCEPTED PROFESSIONAL SURVEYING TO MEASUREMENT & DISTANCE DATED 04 APRIL 2000.

Witnessed in the County Clerk of the Court
County of Patrick, Virginia
this 18th day of March, 2000.
Debus, Alan H. Black
D.B. DUDLEY & ASSOCIATES, Licensed Land Surveyors, 207 Davis Street, Independence, VA, 24346 (540)770-5801

WESTERN VIRGINIA LAND & TIMBER CORP.
D.B. 114, PAGE 157-0
PLAT CASE-1, SLIDE 157-0

198A

CONTRACT OF PURCHASE

THIS CONTRACT OF PURCHASE (hereinafter "Contract") is made as of April 25th 2025, between Edgeview Development, LLC and Stephen G. Helms and Angela M. Helms and Clayton L. Helms and Earlene S. Helms owner of record of the Property sold herein (hereinafter referred to as the "Seller"), and _____

_____ (hereinafter referred to as the "Purchaser", whether one or more). The Purchaser was the successful bidder at a public auction of the Property held on this date and this Contract restates the terms of sale announced prior to the auction sale.

- 1. Real Property.** Purchaser agrees to buy, and Seller agrees to sell the land and all improvements thereon and appurtenances thereto which fronts upon a public street or has a recorded access easement to a public street (hereinafter referred to as the "Property"), located in the County of Patrick, Virginia, and described as:

Offering #1. Parcel ID 4616-45-A; Consisting of +/- 2.015 Acres and Improvements; EDGEVIEW MTN EST (A) LT 1; Inst. # 20-1807
Address: TBD Belcher Mountain Rd., Meadows of Dan, VA 24120

Offering #2. Parcel ID 4616-45-I; Consisting of +/- 2.033 Acres and Improvements; EDGEVIEW MTN EST (A) LT 9; Inst. # 20-1808
Address: TBD Belcher Mountain Rd., Meadows of Dan, VA 24120

Offering #3. Portion of Parcel ID 4616-45; Consisting of +/- 11 Acres and Improvements; EATMON PROP (REMAINDER); PL:1/198-A; Inst. # 0010000541
Address: TBD Belcher Mountain Rd., Meadows of Dan, VA 24120

- 2. Purchase Price:** The purchase price of the Property is equal to the auction bid price plus 10% Buyer's Premium, which is as follows: _____

_____ (hereinafter referred to as the "Purchase Price"), which shall be paid to the Settlement Agent (designated below) at settlement ("Settlement") by certified or cashier's check, or wired funds, subject to the prorations described herein.

- 3. Deposit.** Purchaser has made a deposit with the Auction Company, of \$5,000 PER OFFERING (hereinafter referred to as the "Deposit"). The Deposit shall be held by the Auction Company, pursuant to the terms of this Contract, until Settlement and then applied to the Purchase Price.

- 4. Settlement Agent and Possession.** Settlement shall be made at _____ on or before June 9th 2025 ("Settlement Date"). Time is of the essence. Possession shall be given at Settlement.

Seller's Initials _____

Purchaser's Initials _____

5. Required Disclosures.

(a) **Property Owners' Association Disclosure.** Seller represents that the Property is not located within a development that is subject to the Virginia Property Owners' Association Act ("Act") (Virginia Code § 55-508 through § 55-516). If the Property is within such a development, the Act requires Seller to obtain an association disclosure packet from the property owners' association and provide it to Purchaser.

The information contained in the association disclosure packet shall be current as of a specified date which shall be within 30 days of the date of acceptance of the Contract by the Seller. Purchaser may cancel this Contract: (i) within 3 days after the date of the Contract, if on or before the date that Purchaser signs the Contract, Purchaser receives the association disclosure packet or is notified that the association disclosure packet will not be available; (ii) within 3 days after hand-delivered receipt of the association disclosure packet or notice that the association disclosure packet will not be available; or (iii) within 6 days after the post-marked date, if the association disclosure packet or notice that the association disclosure packet will not be available is sent to Purchaser via the United States mail. Purchaser may also cancel the Contract, without penalty, at any time prior to Settlement if Purchaser has not been notified that the association disclosure packet will not be available and the association disclosure packet is not delivered to Purchaser. Purchaser's notice of cancellation shall be either hand-delivered or sent via United States mail, return receipt requested, to Seller. Purchaser's cancellation pursuant to this subsection shall be without penalty. This Contract shall become void upon cancellation and the Deposit shall be refunded in full to Purchaser upon Purchaser's notice of cancellation.

If more than 6 months have elapsed between the date of ratification of this Contract and the Settlement Date, Purchaser may submit a copy of the Contract to the property owners' association along with a request for assurance that the information required by Virginia Code § 55-512 previously furnished to Purchaser in the association disclosure packet remains materially unchanged; or, if there have been material changes, a statement specifying such changes. Purchaser shall be provided with such assurances or such statement within 10 days of the receipt of such request by the property owner's association. Purchaser may be required to pay a fee for the preparation and issuance of the requested assurances. Said fee shall reflect the actual costs incurred by the property owners' association in providing such assurances but shall not exceed \$100.00 or such higher amount as may now or hereafter be permitted pursuant to applicable statutes.

Any rights of Purchaser to cancel the Contract provided by the Act are waived conclusively if not exercised prior to Settlement.

(b) **Virginia Residential Property Disclosure Act.** The Virginia Residential Property Disclosure Act (§55-517 et seq. of the Code of Virginia) requires the owner of certain residential real property, whenever the property is to be sold or leased with an option to buy, to furnish to the purchaser a RESIDENTIAL PROPERTY DISCLOSURE STATEMENT stating the owner makes certain representations as to the real property. Said

Seller's Initials _____

Purchaser's Initials _____

form is not attached because property is vacant land and exempt.

(c) **Virginia Condominium Act.** Pursuant to Virginia Code § 55-79.97, Seller represents that the Property is not a condominium unit. If the Property is a condominium unit, this Contract is subject to the Virginia Condominium Act that requires Seller to furnish Purchaser with certain financial and other disclosures prior to entering into a binding contract. If the required disclosures are unavailable on the date of ratification, Seller shall promptly request them from the unit condominium owners' association and provide them to Purchaser who shall acknowledge receipt in writing upon delivery. If Purchaser fails to receive the disclosures within 15 days after the date of ratification of this Contract or the disclosures are found unacceptable to Purchaser, Purchaser may void this Contract by delivering notice to the Broker within 3 days after the disclosures are received or due (if not received) and Purchaser's Deposit shall be returned promptly.

If more than 60 days have lapsed between the date of ratification of this Contract and the Settlement Date, Purchaser may submit a copy of the Contract to the unit owners' condominium association with a request for assurance from the unit owners' condominium association that there have been no material changes from the previously furnished information from the unit owners' condominium association.

Purchaser may declare this Contract void within 3 days after either receipt of the required disclosures or of notice that there are material changes, or the failure of the condominium unit owners' association to provide assurances (within 10 days after receipt of Purchaser's request) that there have been no material changes.

(d) **Mechanics' and Materialmen's Liens.**

NOTICE

Virginia law (Virginia Code § 43-1 *et seq.*) permits persons who have performed labor or furnished materials for the construction, removal, repair or improvement of any building or structure to file a lien against the Property. This lien may be filed at any time after the work is commenced or the material is furnished, but not later than the earlier of (i) 90 days from the last day of the month in which the lienor last performed work or furnished materials or (ii) 90 days from the time the construction, removal, repair or improvement is terminated.

AN EFFECTIVE LIEN FOR WORK PERFORMED PRIOR TO THE SETTLEMENT DATE MAY BE FILED AFTER SETTLEMENT. LEGAL COUNSEL SHOULD BE CONSULTED.

(e) **Title Insurance Notification.** Purchaser may wish at Purchaser's expense to purchase owner's title insurance. Depending on the particular circumstances of the transaction, such insurance could include affirmative coverage against possible mechanics'

Seller's Initials _____

Purchaser's Initials _____

and materialmen's liens for labor and materials performed prior to Settlement and which, though not recorded at the time of recordation of Purchaser's deed, could be subsequently recorded and would adversely affect Purchaser's title to the Property. The coverage afforded by such title insurance would be governed by the terms and conditions thereof, and the premium for obtaining such title insurance coverage will be determined by its coverage.

(f) **Choice of Settlement Agent.** Virginia’s Consumer Real Estate Settlement Protection Act provides that the purchaser or borrower has the right to select the settlement agent to handle the closing of this transaction. The settlement agent's role in closing this transaction involves the coordination of numerous administrative and clerical functions relating to the collection of documents and the collection and disbursement of funds required to carry out the terms of the contract between the parties. If part of the purchase price is financed, the lender for the purchaser will instruct the settlement agent as to the signing and recording of loan documents and the disbursement of loan proceeds. No settlement agent can provide legal advice to any party to the transaction except a settlement agent who is engaged in the private practice of law in Virginia and who has been retained or engaged by a party to the transaction for the purpose of providing legal services to that party.

Variation by agreement: The provisions of the Consumer Real Estate Settlement Protection Act may not be varied by agreement, and rights conferred by this chapter may not be waived. The Seller may not require the use of a particular settlement agent as a condition of the sale of the property.

Escrow, closing and settlement service guidelines: The Virginia State Bar issues guidelines to help settlement agents avoid and prevent the unauthorized practice of law in connection with furnishing escrow, settlement or closing services. As a party to a real estate transaction, the purchaser or borrower is entitled to receive a copy of these guidelines from your settlement agent, upon request, in accordance with the provisions of the Consumer Real Estate Settlement Protection Act.

6. Standard Provisions.

(a) **Deposit.** If Purchaser fails to complete settlement on or before the Settlement Date, time being of the essence, the Deposit shall be forfeited to the Seller. Such forfeiture shall not limit any liability of the defaulting Purchaser or any rights or remedies of the Seller with respect to any such default, and the defaulting Purchaser shall be liable for all costs of re-sale of the Property (including attorney’s fees of Seller), plus any amount by which the ultimate sale price for the Property is less than the defaulting purchaser’s bid. After any such default and forfeiture, the Property may, at the discretion of the Seller, be conveyed to the next highest bidder of the Property whose bid was acceptable to the Seller. In the event the Seller does not execute a deed of conveyance for any reason, the Purchaser’s sole remedy shall be the refund of the deposit. Immediately upon delivery of the deed for the Property by the Seller, all duties, liabilities, and obligations of the Seller, if any, to the purchaser with respect to the Property shall be extinguished.

Seller’s Initials _____

Purchaser’s Initials _____

(b) **Expenses and Prorations.** Seller agrees to pay the costs of preparing the deed, certificates for non-foreign status and state residency and the applicable IRS Form 1099, and the recordation tax applicable to grantors. Except as otherwise agreed herein, all other expenses incurred by Purchaser in connection with the Contract and the transaction set forth therein, including, without limitation, title examination costs, insurance premiums, survey costs, recording costs, loan document preparation costs and fees of Purchaser's attorney, shall be borne by Purchaser. All taxes, assessments, interest, rent and mortgage insurance, if any, shall be prorated as of Settlement. In addition to the Purchase Price, Purchaser shall pay Seller (i) for all propane remaining on the Property (if any) at the prevailing market price as of Settlement and (ii) any escrow Deposits made by Seller which are credited to Purchaser by the holders thereof.

(c) **Title.** At Settlement, Seller shall convey to Purchaser good and marketable fee simple title to the Property by Deed of General Warranty, free of all liens, tenancies, defects and encumbrances, except as otherwise indicated herein, and subject only to such restrictions and easements as shall then be of record which do not affect the use of the Property for residential purposes or render the title unmarketable. If a defect is found which can be remedied by legal action within a reasonable time, Seller shall, at Seller's expense, promptly take such action as is necessary to cure the defect. If Seller, acting in good faith, is unable to have such defect corrected within 60 days after notice of such defect is given to Seller, then this Contract may be terminated by either Seller or Purchaser. Purchaser may extend the date for Settlement to the extent necessary for Seller to comply with this Paragraph but not longer than 60 days.

(d) **Land Use Assessment.** In the event the Property is taxed under land use assessment and this sale results in disqualification from land use eligibility, Seller shall pay, when assessed, whether at or after Settlement, any rollback taxes assessed. If the Property continues to be eligible for land use assessment, Purchaser agrees to make application, at Purchaser's expense, for continuation under land use, and to pay any rollback taxes resulting from failure to file or to qualify.

(e) **Risk of Loss.** All risk of loss or damage to the Property by fire, windstorm, casualty or other cause, or taking by eminent domain, is assumed by Seller until Settlement. In the event of substantial loss or damage to the Property before Settlement, Purchaser shall have the option of either (i) terminating this Contract, or (ii) affirming this Contract, with appropriate arrangements being made by Seller to repair the damage, in a manner acceptable to Purchaser, or Seller shall assign to Purchaser all of Seller's rights under any applicable policy or policies of insurance and any condemnation awards and shall pay over to Purchaser any sums received as a result of such loss or damage.

Seller's Initials _____

Purchaser's Initials _____

(f) **Property Sold “As Is”.** Purchaser agrees to accept the Property at Settlement in its present physical condition. No representations or warranties are made as to zoning, structural integrity, physical condition, environmental condition, construction, workmanship, materials, habitability, fitness for a particular purpose, or merchantability of all or any part of the Property.

(g) **Counterparts.** This Contract may be executed in one or more counterparts, with each such counterpart to be deemed an original. All such counterparts shall constitute a single agreement binding on all the parties hereto as if all had signed a single document. It is not necessary that all parties sign all or any one of the counterparts, but each party must sign at least one counterpart for this Contract to be effective.

(h) **Assignability.** This Contract may not be assigned by either Seller or Purchaser without the written consent of the other.

(i) **Miscellaneous.** The parties to this Contract agree that it shall be binding upon them, and their respective personal representatives, successors and assigns, and that its provisions shall not survive Settlement and shall be merged into the deed delivered at Settlement except for the provisions relating to rollback taxes. This Contract contains the final agreement between the parties hereto, and they shall not be bound by any terms, conditions, oral statements, warranties or representations not herein contained. This Contract shall be construed under the laws of the Commonwealth of Virginia.

Seller's Initials _____

Purchaser's Initials _____

IN WITNESS WHEREOF, the Purchaser and the Seller have duly executed this Contract as of the day and year first above written.

Stephen G. Helms Date

Angela M. Helms Date

Clayton L. Helms Date

Earlene S. Helms Date

Purchaser Name

Address

Phone # Email

(Purchaser signature) Date

Purchaser Name

Address

Phone # Email

(Purchaser signature) Date

Seller's Initials _____

Purchaser's Initials _____

DEED RESTRICTIONS AND COVENANTS

0 1 0 2 8 5 2

* 5NM 2905 portion 7

REVISED DEED OF RESTRICTIONS AND COVENANTS

EDGEVIEW MOUNTAIN ESTATES

KNOW ALL MEN BY THESE PRESENTS: That the undersigned member-manager of Edgeview Development, L.L.C., a Virginia limited liability company ("Developer") of Edgeview Mountain Estates ("the Development"), hereby file this Deed of Restrictions and Covenants and certify that they are the owners of certain tracts or parcels of land conveyed to them by the following Deeds:

- (A) Deed dated August 20, 2001 from Stephen Helms and Angela M. Helms and Clayton L. Helms and Earlene S. Helms, to Edgeview, L.L.C., recorded in the Clerk's Office of the Circuit Court of Patrick County, Virginia, contemporaneously herewith to which reference is made for a more complete description.
- (B) Deed dated August 20, 2001 from Lawrence M. DeHart, Sr. and Lawrence M. DeHart, Jr. to Edgeview, L.L.C., recorded in the Clerk's Office aforesaid, contemporaneously herewith to which reference is made for a more complete description.

The undersigned has heretofore recorded two plats of survey of Edgeview Mountain Estates, entitled respectively "Edgeview Mountain Estates, Section A," recorded in Plat Cabinet 1, Slide 206G of the Clerk's Office aforesaid and "Edgeview Mountain Estates, Section B" recorded in Plat Cabinet 1, Slide 206H of the Clerk's Office aforesaid, both dated July 31, 2001, by D. B. Dudley, C.L.S. 1125, to which reference is made for a more complete description.

The undersigned propose to sell the aforesaid land subject to the following easements, restrictions, covenants and conditions, which shall be effective as of this date. Any Grantee accepting a deed to any lot within the Development shall, by said acceptance be deemed to have accepted and be subject to these Restrictions and Covenants. For the purposes of interpretation, the term "lot," as used herein shall refer to all lots, tracts, parcels or other subdivisions of land, however designated, within the Development.

This Revised Deed of Covenants and Restrictions shall in all respects supplant and supercede that Deed of Covenants and Restrictions recorded in the aforesaid Clerk's Office as Instrument #0102712.

1. **Use of Lots** All lots in the Development, except those otherwise designated in the recorded plat, shall be used for residential purposes only. No lot may be subdivided No lot shall be used or maintained as a dumping ground for rubbish. Lot owners may, at their option, lease their lots to third parties for residential purposes.

2. **Construction.** No building shall be erected, altered, placed or permitted to remain on any lot other than one detached single family dwelling not to exceed two stories in height,

Del. TO: ERIC HELMS MONDAY/ ATTORNEY AT LAW 10/2/01
106 CHESTNUT AVENUE • P. O. BOX 717 • STUART, VIRGINIA 24171
TELEPHONE (540) 694-2049 • TELEFAX (540) 694-2661

exclusive of basement. All buildings shall have at least 1000 square feet of floor area unless otherwise specified, exclusive of porches, patios, basements and garages. Lot owners may erect one detached subordinate dependency structure, subject to all of the restrictions and covenants contained herein. Mobile homes, single-, double-, or triple-wide of every type, are prohibited. Plans for any construction on a lot must be submitted to the Developer for approval prior to the beginning of construction; these plans will include a description of the exterior of any structure, including colors and surfacing, as well as site planning and development of landscaping. Developer reserves the right to request modifications of the plans or to reject the plans and require the submission of a new plan, Developer shall communicate its decision within 30 days of receipt of the plans.

3. **Types of Construction.** No structure of a temporary character, trailer, mobile home, basement (unless basement is a part of the house erected at the same time), tent, shack, garage, barn or other outbuilding shall be used on any lot at any time as a residence, either temporarily or permanently. Such structures may be used as shelter or storage space during the pendency of construction, but must be removed within 30 days of the completion of construction. No outside toilet or privy shall be constructed or used on any lot, except portable toilets during the pendency of construction on any such lots to be removed upon the completion of construction. All construction upon and landscaping of any lot must be completed within 365 calendar days after commencement or the owner must get written approval of delays from the Developer. All building material used in the construction of any structure shall be new material. If cinderblock is used, the same must be painted or concealed behind a facing surface. Exterior colors of all structures shall be in natural and earth tones shades. Heating and cooling equipment, propane tanks and recreational equipment or devices shall be screened from view and shall be located so as to be at least visible from adjacent roads. Chain link fences are prohibited. Outdoor light fixtures shall have concealed light source and should be gray, brown, dark bronze, black or natural finish. Elevated dusk to dawn or similar pole or power company lights are prohibited. All radio or television antennas should be installed in attic spaces. Alternatively, antennas or satellite dishes may be installed on the side of buildings least visible from adjacent roads. No artificial or man-made ornaments, sculpture, or other objects-of-art may be placed on any lot. The provision of all utility services to any lot, and to any structure in any lot, must be placed underground.

4. **Common Area.** Developer's individual members and the owner of any lot, together with their family or guests, shall have the right to use the "Common Area," as shown upon the aforesaid plats, for recreational use.

5. **Prohibitions.** Motor bikes; ATVs; unlicensed, inoperable or abandoned motor vehicles; livestock; the discharge of firearms; and animals defined as "vicious or dangerous" by any section of the Code of Virginia now in effect or as hereafter amended; are prohibited. Any animals not prohibited by this section must be kept on a leash, restrained, or confined to a fenced area or in a building at all times. No obnoxious, offensive or illegal activity shall be conducted upon any lot or common property nor shall anything be done thereon which may become an annoyance or nuisance to the neighborhood. The collection or accumulation of trash, garbage, rubbish or weeds must be immediately removed from the premises and all property shall be kept in an orderly, sanitary condition at all times.

6. **Utility Easements.** A ten (10) foot easement and right of way is hereby reserved unto Developer and to any utility service provider as Developer may designate, along, around, and parallel to all road; streets and down all lot lines for the purpose of construction and maintaining utilities to serve all tracts in the division of property described herein. Also reserved is the right to cut, trim or otherwise control trees and other obstruction along such easements.

7. **Exclusions.** Notwithstanding any other term or provision hereof, Developer, and any lots owned by Developer, shall be exempt from these Covenants and Restrictions.

8. **Additional Land.** Developer reserves the absolute right to expand the Development by the addition of other tracts, parcel or lots of land, and to subject said additions to the terms and provisions hereof.

9. **Resale.** No sign of any kind shall be displayed to the public view or any lot without the permission of Developer, except that a lot owner or real estate agent authorized by a lot owner may temporarily display a "for sale" sign. No "for sale" sign in excess of 18 x 24 inches in size may be placed on any lot; such sign must be placed at least five (5) feet from the edge of any adjacent right of way. In the event any Grantee accepting a deed from Developer wishes to sell his lot within five years of such acceptance, the lot must be listed for sale exclusively with Dee's Country Places, Inc., its successors, assigns or designees, with the specific exception of sales conducted exclusively by the owner alone, without the assistance of a real estate professional.

10. **Clearing of Lots.** In addition to the clearing necessary for home building and driveway construction, no more than 50% of the remaining plant growth on each lot shall be allowed to be cleared without permission of the Developer. Lots A-5 through A-7, however, may not have mature plant growth in excess of 10 feet in height within 50 feet of Grandview Drive and 20 feet in height elsewhere on their respective lots, excluding those trees existing on said lots at the time of sale by Developer so as not to interfere with the view from lots A-1 through A-4. Lots B-1 through B-13 may remove all growth below the ridge line on these lots, in the event of confusion over the location of the ridge line, Developer reserves the exclusive right to designate the location

11. **Maintenance and Assessment; Property Owners Association.** Lot owners shall be subject to an annual assessment and charge levied on each lot for the repair and maintenance of the development's streets and roads and the upkeep, maintenance and operation of common area any recreational facilities and the landscaping of the entrance to the Development and for real estate property taxes on the common area. Said annual assessment shall be divided equally among the total number of lots, and assigned to the owner of each lot. Said assessment shall be payable on January 1 of each year. It is expressly agreed that said annual assessment shall constitute a lien on the subject until fully paid. A late fee of 18% per year shall be imposed on fees paid after the due date.

The Developer shall be responsible for securing all such maintenance and shall make all such assessments until seven lots have been sold by Developer, at which time Developer shall be free of such responsibility, and the owner of each lot, by acceptance of a deed thereto, whether or not it shall be so expressed in such deed, shall automatically become a member of and shall be obligated to participate in the membership of the Edgeview Property Owners Association, Inc. ("Association"),

which shall be deeded the common area, which shall be operated according to the principle of majority vote in accordance with Robert's Rules of Order and the Association's Articles and Bylaws, which shall be vested with the responsibility of assuming all such maintenance and assessments, and which shall be the discretionary authority to enforce the terms and provisions hereof. At such time the Association shall be exclusively responsible for all maintenance and Developer shall be free of any further financial responsibility therefor. The Association shall additionally be vested with the authority to drill a well upon the "Common Area," as shown on the aforesaid plats in a location designation exclusively by Developer, to provide water service therefrom to any lot so requesting it, and to assess the costs thereof among the lot owners as it deems appropriate.

Developer shall at all times retain an absolute right of access across all roads located within the Development; this right shall inure to the benefit of Developer as a corporate entity and to each member of Developer individually and personally.

12. Governing Provisions and Enforcement. This instrument may not be amended, altered, or released, in whole or in part, without the express consent of Developer. All restrictions shall run with the land and shall be binding on all subsequent owners of any lot, together with their heirs, successors and assigns. The violation of any of the provisions hereof shall not constitute a reversion. The Developer, any lot owner and the Association shall have the right to enforce, by any action at law or in equity, all covenants and restrictions herein contained; in the event of such action, the party found to have breached any covenant or restriction shall pay the costs incurred by the party seeking enforcement of the covenants and restrictions, including reasonable attorneys fees. In the event damages resulting from the breach hereof cannot be reasonably ascertained from the evidence, the breaching party shall nevertheless be subject to a penalty equal to 5% of the then tax-assessed value of the lot owned by the breaching party. In lieu of legal action, the Association exclusively may correct the breach, and file a lien for the cost of such correct, plus 25% penalty against the lot in breach.

The failure to enforce any covenant or restriction shall in no event be deemed a waiver of the right to do so thereafter. The invalidation of any one of the covenants or any part thereof by judgement or court order shall in no way affect any of the other provisions, which shall remain in full force and effect. The provisions hereof shall be interpreted according to the laws of the Commonwealth of Virginia and any action arising from the breach or interpretation hereof shall be venued in the Courts of Patrick County, Virginia.

This conveyance is made subject to all other reservations, restrictions, easements and agreements of record to the extent that they may lawfully apply to the property herein conveyed.

WITNESS the following signature and seal:

 (SEAL)
L. MELVIN DeHART, JR.

**STATE OF VIRGINIA
COUNTY OF PATRICK, to-wit:**

I, Lu Anne G. Hill, a Notary Public in and for the jurisdiction aforesaid, do hereby certify that L. Melvin DeHart, Jr., whose name is signed to the foregoing deed, has personally appeared before me in the county and state aforesaid and acknowledged the due execution thereof.

GIVEN UNDER MY HAND this 1st day of October, 2001.



NOTARY PUBLIC

MY COMMISSION EXPIRES: March 31, 2001.

INSTRUMENT #010002852
RECORDED IN THE CLERK'S OFFICE OF
PATRICK COUNTY ON
OCTOBER 2, 2001 AT 04:21PM
SUSAN C. GASPERINI, CLERK

BY: Sheri M. Robertson (DC)