


ARIZONA DEPARTMENT OF WATER RESOURCES

500 North Third Street
Phoenix, Arizona 85004



WELL DRILLER REPORT

This report should be prepared by the driller in all detail and filed with the Department within 30 days following completion of the well.

1. TITAN DRILLING
PO BOX 1912
BENSON AZ 85602

2. Owner Name: Allan Dunklee
Address: _____

Street City State Zip

3. Location: 17S N/S 16E E/W 26 $\frac{1}{4}$ NE $\frac{1}{4}$ SE $\frac{1}{4}$ SE
Township Range Section 10-acre 40-acre 160-acre

4. Well Registration No. 55- 556154 (Required)

5. Permit No. _____ (If issued)

DESCRIPTION OF WELL

ENTERED MAY 27 1997

6. Total depth of hole 600 ft.
7. Type of casing steel & pvc
8. Diameter and length of casing 8 in. from 0 to 20, 5 in from 0 to 20 9.
Method of sealing at reduction points concrete
10. Perforated from 540 to 600, from _____ to _____ from _____ to _____ 11.
Size of cuts .20x5 Number of cuts per foot 3 12.
If screen was installed: Length _____ ft. Diam _____ in. Type _____ 13.
Method of construction drilled
(drilled, dug, driven, bored, jetted, etc)
14. Date started 5 18 97
Month Day Year
15. Date completed 5 21 97
Month Day Year
16. Depth to water 165 ft. (If flowing well, so state)

17. Describe point from which depth measurements were made, and give sea-level elevation if available

18. If flowing well, state method of flow regulation: _____

19. Remarks: _____

DO NOT WRITE IN THIS SPACE
OFFICE RECORD

Registration No. 55-556154

File No. D(17-16)26 DDA

Received _____ By _____

Entered _____ By _____

LOG OF WELL


Indicate depth at which water was first encountered, and the depth and thickness of water bearing beds. If water is artesian, indicate depth at which encountered, and depth to which it rose in well.

[illegible]

I hereby certify that this well was drilled by me(or under my supervision), and that each and all statements herein contained are true to the best of my knowledge and belief.

Driller Name: Titan Drilling
P.O. box 1912
 Street
Benson AZ 85602 882-9121
 City State Zip Phone No.
John C. King 5-22-97
 Signature of Driller Date

ARIZONA DEPARTMENT OF WATER RESOURCES
GROUNDWATER MANAGEMENT SUPPORT SECTION
MAIL TO: P.O. BOX 458 - PHOENIX, ARIZONA 85001-0458
FOR INFORMATION: CALL MONICA ORTIZ AT 602-417-2470



REQUEST FORM TO CHANGE WELL INFORMATION
OWNERSHIP * DRILLER

Please complete the appropriate section of this request form and return to P.O. Box 458, Phoenix, Arizona 85001-0458. In accordance with A.R.S. § 45-113, please submit the applicable fee. **NOTE:** A.R.S. §45-593 (C) requires that the Department be notified of change of well ownership and that the new owner is required to keep the Department's Well Registration records current and accurate. Well data and ownership changes must be submitted within thirty days after changes take place.

SAVE THIS FORM TO REPORT FUTURE CHANGES IN OWNERSHIP, CHANGES IN ADDRESS, OR CHANGE IN WELL DATA SUCH AS PUMP CAPACITY, CORRECTION OF LEGAL DESCRIPTION, CHANGE OF WELL DRILLER AND AMENDING INFORMATION PREVIOUSLY FILED.

1. CHANGE OF WELL INFORMATION: (NO FEE REQUIRED)

NOTE: If the location of the proposed well changes after drilling authority has been issued, attach a \$10.00 reissue fee for each of the drilling authorities to be changed.

WELL REGISTRATION NO. 55-_____ FILE NO:_____

I/We request the following well information be changed: _____

Date_____ Signature of Current Well Owner_____

*Note: This information is on your copy of the Notice of Intent to Drill.

2. STATEMENT OF CHANGE OF WELL OWNERSHIP: (\$10.00 FEE REQUIRED)

NOTE: If this change consists of more than one well and the names are common: attach a \$10.00 fee. Otherwise, each well requires a separate fee of \$10.00.

I, RALPH & LINDA SCHMIDT, state that I am the Previous/New Owner of the well described below:

NE $\frac{1}{4}$ SE $\frac{1}{4}$ SE $\frac{1}{4}$ of Section 26 Township 17S N/S Range 16 E E/W
10 Acre 40 Acre 160 Acre

Assessor's tax parcel number of the parcel on which the well is located: Book 305 Map 95 Parcel 010C

Well Registration No. 55- 556154

File No. D(17-16)26 DDA (if known)

ALLAN DUNKLEE
PRINT Previous Owner's Name

RALPH V. SCHMIDT, JR & LINDA S. SCHMIDT
PRINT New Owner's Name

1022 S DUKE DR
Mailing Address
TUCSON AZ 85710
City State Zip
LAST KNOWN 520 444 6043
Telephone Number

3000 N. ROMERO RD A5
Mailing Address
TUCSON AZ 85705
City State Zip
520 888 4351
Telephone Number

Signature of Previous/New Well Owner Ralph Schmidt Jr. Date 12-16-00

Linda Schmidt

12/16/00

ARIZONA DEPARTMENT OF WATER RESOURCES
GROUNDWATER MANAGEMENT SUPPORT SECTION
MAIL TO: P.O. BOX 458 - PHOENIX, ARIZONA 85001-0458
FOR INFORMATION: CALL MONICA ORTIZ AT 602-417-2470

3. REQUEST TO CHANGE WELL DRILLER

\$10.00 FEE REQUIRED FOR EACH WELL

This request must be received by this Department and the Drill Authorization issued to the new drilling firm prior to the start of drilling or the completion of the well listed below.

Well Registration No. 55- _____

File No. _____

Original Well Driller

New Well Driller

Mailing Address

Mailing Address

City State Zip

City State Zip

Telephone Number

Telephone Number

ADWR License Number

ADWR License Number

ROC License
Category

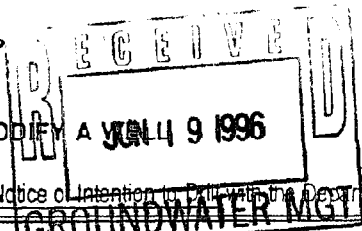
Typed or Printed Name of Well Owner

Signature of Well Owner

Date

The fee charged for a change of well ownership and/or reissue of a drill card is authorized by R12-15-151, effective June 30, 1994.

ARIZONA DEPARTMENT OF WATER RESOURCES
OPERATIONS - 500 NORTH 3RD. STREET
PHOENIX, AZ 85004 (602)417-2470
NOTICE OF INTENTION TO DRILL, DEEPEN, REPLACE OR MODIFY A WELL



Section § 45-596, A.R.S., provides: a person may not drill, deepen, or modify any well, without first filing a Notice of Intention to Drill with the Department.

IF PARCEL IS 20 ACRES OR LESS, THE APPLICABLE COUNTY OR LOCAL HEALTH AUTHORITY MUST ENDORSE ALL ITEMS IN THE BOX BELOW, BEFORE SUBMITTING TO THE DEPARTMENT OF WATER RESOURCES.

Land Owner's Name Allan T. Dunklee Address 1022 S. Duke City Tucson State AZ Zip 85710

Telephone 520-745-1907

County Pima

Well Location: NE 1/4 SE 1/4 SE 1/4 of Section 26 Township 17 Range 16 EW
10ac 40ac 160ac

COUNTY ASSESSOR'S PARCEL ID INFORMATION:

BOOK 305 MAP 95 PARCEL 01037 No. of Acres of Parcel 0.8

Pima County DEQ
130 W. Congress
Tucson, AZ 85701
OFFICIAL SEAL

COUNTY OR LOCAL AUTHORITY ENDORSEMENT

Check one:

Recommend Approval ☒ ; Insufficient information to make determination ☐ ; Variance required ☐ (Explanation attached)

DATE 8/23/96

AUTHORIZED SIGNATURE B. L. Johnson

GENERAL INSTRUCTIONS FOR FILING NOTICE WITH

- Section § 45-596(D) provides that the Director shall determine that all information required on this form has been submitted. If not, the person filing will be notified, and the drilling, deepening or modification of the well may not proceed.
- Section § 45-596(D), provides that the Department has **15 days after** the receipt of a **complete and correct** notice of intention to record the notice and mail the duplicate to the owner.
- Fill out this form and site plan in **DUPLICATE** and send **WITH \$10.00 FEE** to 500 N. THIRD ST., PHOENIX, AZ 85004. USE BLACK OR BLUE INK.
- For specific instructions, limitations and conditions, see the reverse side of this form.
- If the well is a replacement, deepening or modification of an existing well, provide the registration number of the existing well in item 2.
- Construction standards for wells, including abandonment, shall be in accordance with Department Rules.

Owner of well
Name Allan Troy Dunklee
Mailing Address 1022 S. Duke Dr.
Tucson AZ 85710
City Tucson State AZ Zip 85710
Telephone: 520-745-1907

6. Lessee of Land of wellsite:

Name _____
Mailing Address _____
City _____ State _____ Zip _____
Telephone: _____

10. PLACE OF USE (Legal Description of Land):

Township 17 Range 16 EW
Section 26 1/4 NE 1/4 SE 1/4 SE

11. Type of well: Exempt ☒ Non-Exempt ☐
Residential ☒ Commercial ☐

2. Action requested: Drill New Well ☒ ;
Deepen ☐ Modify ☐ Replace ☐
For a replacement well provide: Maximum
capacity of the original well _____ gallons per
minute; distance from the original well _____ feet.
Well Registration No. 55- _____

7. Principal use of water:(be specific)

DOMESTIC

8. Other uses of water:(be specific)

12. Is the proposed wellsite within 100 feet of a septic tank system, sewage disposal area, landfill, hazardous waste facility, storage area of hazardous materials or petroleum storage areas and tanks? YES ☐ NO ☒

13. DRILLING FIRM:

Firm Name TITAN DRILLING
P.O. BOX 1912
Mailing Address Benson AZ 85602
City 137 State _____ Zip _____
DWR License C-53 L-53

3. Construction will start about:
Month 5 Year 96

4. DESCRIPTION OF PROPOSED WELL:
Diameter 8 inches
Depth 300 feet
Type of Casing STEEL & PVC

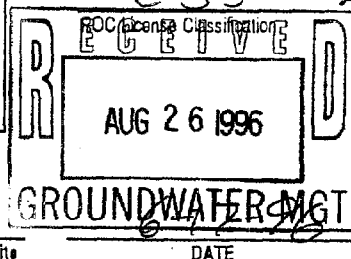
5. Design Pump Capacity:
2.5 gallons per minute

DO NOT WRITE IN THIS SPACE
OFFICE RECORD
File No. D/17-16-26-26 By SU
Filed 8-26-96 By SU
Input _____ By _____
DUPLICATE MAILED
Date 9-09-96 By SU
Registration 55- 56154
AMA/NA _____
W/S 09 S/B _____

ENTERED SEP 16 1996

Typed or Printed Name of Owner or Lessee Allan Troy Dunklee


Signature ☒ Land Owner ☐ Lessee of Wellsite



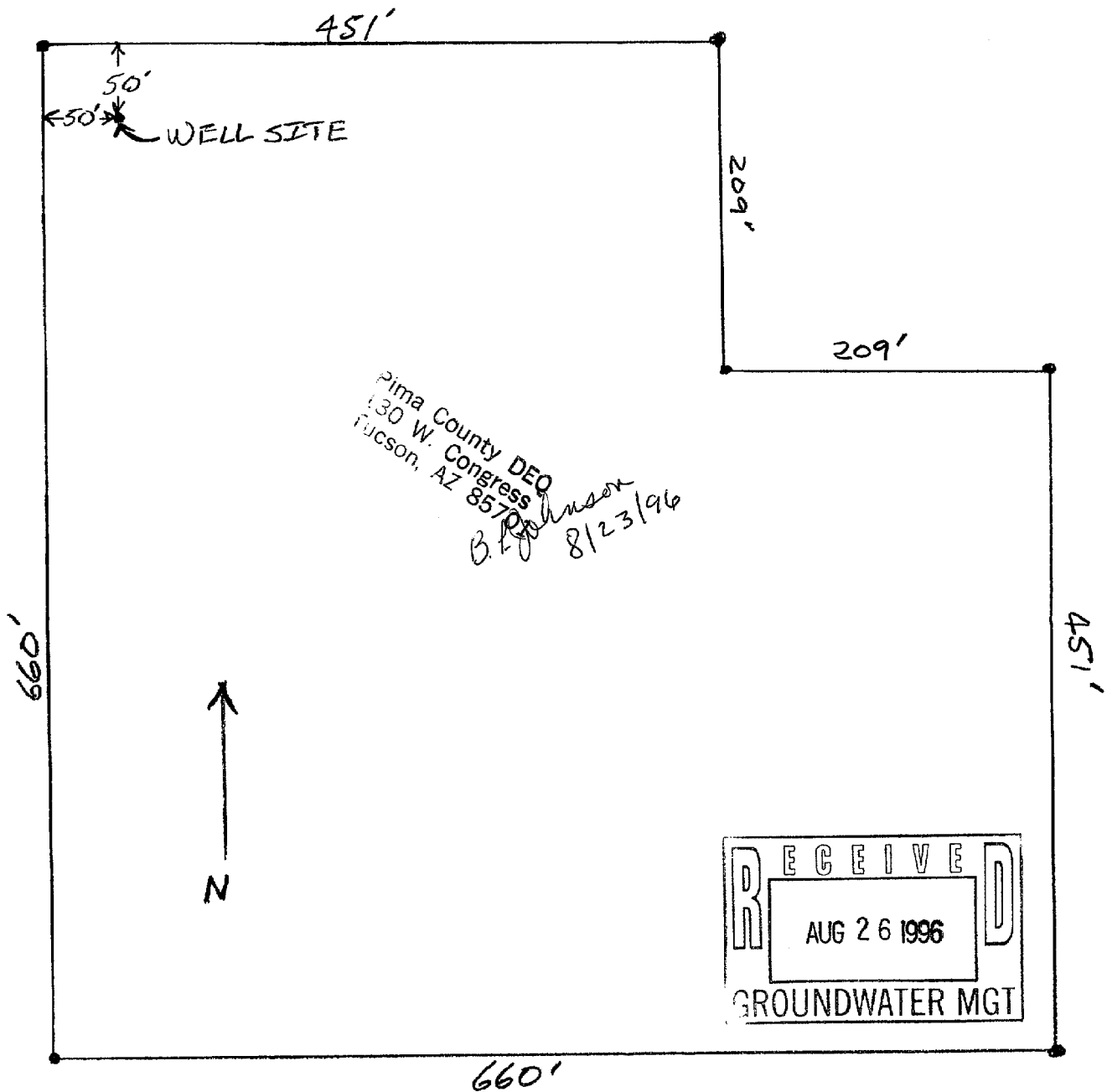
SPECIFIC INSTRUCTIONS, LIMITATIONS AND CONDITIONS

1. If any water from a proposed well on a parcel of land of twenty or fewer acres will be used for domestic purposes, as defined in § 45-454, the applicant shall submit a site plan to scale of the property with the county assessor's parcel identification number. The site plan:
 - a. Will be on a 8½"x11" piece of plain paper with representation of the locations of all structures, septic tank or sewer systems and proximity of adjacent lot lines to scale.
 - b. Must show the proposed well location and the location of any septic or sewer system that is either located on the property or within one hundred feet of the proposed well site.
 - c. Shall demonstrate to the director's satisfaction that the well will not be drilled within one hundred feet of any septic or sewer system.
 - d. Must be approved by the county health authority, or by a local health authority in areas where the county health authority has delegated authority to approve septic or sewer systems. Before approval, the health authority shall review the plan and determine whether the proposed well location complies with applicable state and local laws regarding the placement of wells. If so, the health authority shall endorse the site plan and the proposed well placement.
2. Endorsement by the county/local authority is based solely on the best available judgement that this well, as shown on the site plan submitted, is 100 feet or more from all known and visually identifiable sewage treatment systems. It is not a representation that a well placed at this site will be guaranteed as to quantity or quality. Information brought to light at a future date may render this determination invalid.
3. If a well which was originally drilled as an exploration well, a monitor well, a piezometer well or for any use other than domestic use and is later proposed to be converted to use for domestic purposes, as defined in § 45-454, the well owner shall file a notice of intention to drill and comply with the requirements prescribed pursuant to this section before the well is converted and any water from that well used for domestic purposes.
4. Only a well driller licensed in the State of Arizona is authorized to drill, deepen or modify a well. A well driller may commence drilling a well only if the well drilling contractor or licensee has possession of a drilling card at the well site, issued by the Director in the name of the well drilling contractor or licensee, authorizing the drilling of the specific well in the specific location.
5. An exempt well means a well having a pump with a maximum capacity of not more than thirty-five (35) gallons per minute and may include the application of water to less than two (2) acres of land in an Irrigation Non-Expansion Area or Active Management Area to produce plants or parts of plants for sale, human consumption or for use as feed for livestock, range livestock or poultry.
6. The drilling, deepening, or modification of this well shall be completed within one (1) year of the date of the notice (§ 45-596.E.).
7. Within thirty (30) days after the installation of pumping equipment on this well, the registered well owner shall file the prescribed Completion Report. A form for this purpose will be furnished to the registered owner with the return of an annotated copy of this notice.
8. The person to whom a well is registered shall notify the Department of a change in ownership or a change in data relating to this well. The prescribed form for these purposes will be furnished to the registered owner with the return of an annotated copy of this Notice.
9. If an individual other than the land owner or lessee signs this Notice, an original letter of authorization from the land owner/lessee, stating that the individual has permission to sign this specific Notice on their behalf, shall accompany the Notice.

Book MAP Parcel Area Code
305 95 010B7 2000



The Northeast quarter of the Southeast quarter of the Southeast quarter of Section 26, Township 17 South, Range 16 East, of the Gila and Salt River Base and Meridian, Pima County, Arizona.
EXCEPT The North 208.8 feet of the East 208.8 feet thereof.



1"=100'

ARIZONA DEPARTMENT OF WATER RESOURCES

500 North Third Street, Phoenix, Arizona 85004
Telephone (602) 417-2470
Fax (602) 417-2422



September 11, 1996

FIFE SYMINGTON
Governor

RITA P. PEARSON
Director

ALLAN TROY DUNKLEE
1022 S DUKE DR
TUCSON AZ 85710

Registration No. 55-556154
File No. D(17-16)26 DDA

Dear Well Owner:

Enclosed is a copy of the Notice of Intention (NOI) to drill/deepen/modify/replace a well. This NOI, which was recently filed with this Department, is being returned to you as evidence of your compliance with ARS §45-596. The enclosed Completion Report is to be submitted when pump equipment is installed. The Drilling Card and Well Drilling Report form have been sent to your driller. He may not begin drilling until he has received the Drilling Card and it must be displayed on the rig during drilling. If you change drillers, you must supply this Department with the new driller's identity. Please ensure that the driller you select is licensed to drill the type of well you require. All well drillers must pass an examination proving they understand the drilling methods for that particular license, and are familiar with the laws and regulations which govern well construction in Arizona.

If it is necessary to change the location of the proposed well, immediately contact the Department of Water Resources to obtain written permission before proceeding with the drilling. A properly signed, amended Drilling Card must be in the possession of the driller before drilling commences at a different location than originally authorized.

ARS §45-600 requires the registered well owner to submit a completion report within thirty (30) days after the installation of pumping equipment. It also requires the driller to furnish this Department a complete and accurate log of the well within thirty (30) days after completion of drilling. You should insist, and ensure, that both of these are done.

If in the course of drilling a new well, it is determined that the new well cannot be successfully completed as initially intended (dry hole, cave in, lost tools, etc.), the new well must be properly abandoned and a Well Abandonment Completion Report submitted per R12-15-816.F.

Per ARS §45-593 (C), the person to whom a well is registered shall notify this Department of a change in ownership of the well and/or information pertaining to the physical characteristics of the well in order to keep this well registration file current and accurate. We have enclosed a Change of Well Information Form should it be needed in the future.

Sincerely,

Sylvia Valdez
Water Resource Technician
Groundwater Management Support Section

ARIZONA DEPARTMENT OF WATER RESOURCES
GROUNDWATER MANAGEMENT SUPPORT SECTION
500 North Third Street
Phoenix, Arizona 85004-3903

THIS AUTHORIZATION SHALL BE IN POSSESSION OF THE DRILLER DURING ALL DRILL OPERATIONS

WELL REGISTRATION NO: 55-556154

AUTHORIZED DRILLER: TITAN DRILLING

LICENSE NO: 137

NOTICE OF INTENTION TO DRILL AN EXEMPT WELL HAS BEEN FILED WITH THE DEPARTMENT BY:

WELL OWNER: ALLAN TROY DUNKLEE

The well(s) is/are to be located in the:

NE 1/4 of the SE 1/4 of the SE 1/4 Section 26 Township 17 SOUTH Range 16 EAST

No. of wells in this project: 1

THIS AUTHORIZATION EXPIRES AT MIDNIGHT ON THE 25TH DAY OF AUGUST, 1997.



CHIEF, GROUNDWATER MANAGEMENT SUPPORT

THE DRILLER MUST FILE A LOG OF THE WELL
WITHIN 30 DAYS OF COMPLETION OF DRILLING

