


STATE OF NEVADA  
COUNTY OF DOUGLAS

SS:

I, ROBERT O. ANDERSON, BEING FIRST DULY SWORN, DEPOSE AND SAY THAT THIS MAP, CONSISTING OF ONE SHEET HAS BEEN CORRECTLY DRAWN TO THE DESIGNATED SCALE FROM FIELD NOTES OF A SURVEY MADE BY ME, OR UNDER MY SUPERVISION AND DIRECTION, BETWEEN MAY 1, 2008 AND JULY 30, 2008; THAT IT TRULY AND CORRECTLY REPRESENTS THE PROPOSED LOCATION AND EXTENT OF THE WORKS USED TO DIVERT WATER FROM AN UNDERGROUND SOURCE, IN LYON COUNTY, NEVADA, BY JEFFREY & PEGGY CAIN FOR IRRIGATION & DOMESTIC PURPOSES UNDER PERMIT NUMBER 69846. THAT ALL OTHER WORKS OR STREAMS WHICH ARE CROSSED BY OR CONNECTED WITH SAID WORKS, AND THE BOUNDARY OF THE AREA OF LANDS IRRIGATED, ARE CORRECTLY SHOWN AND DESIGNATED HEREON.

*Robert O. Anderson*  
ROBERT O. ANDERSON, P.E.  
STATE WATER RIGHT SURVEYOR NO. 814




SUBSCRIBED AND SWORN TO BEFORE ME THIS 23  
DAY OF Oct., 2008. NOTARY PUBLIC IN AND  
FOR DOUGLAS COUNTY, NEVADA.

*Kristy Nuzum*  
MY COMMISSION EXPIRES Feb. 9, 2012



#### BASIS OF BEARING


S89°20'45"E - A PORTION OF THE NORTH LINE OF SECTION 31, T.12N, R.24E, M.D.B. & M. AS SHOWN ON THE MAP OF DIVISION INTO LARGE PARCELS FOR HUNEWILL LAND AND LIVESTOCK COMPANY RECORDED SEPTEMBER 24, 2001 AS DOCUMENT NO. 266319.



SHEET 1 OF 1

#### STATE ENGINEER'S USE

77528



2008 OCT 23 PM 4:37  
STATE ENGINEER'S OFFICE

**ROAnderson**

1608 ESMERALDA AVENUE / POST OFFICE BOX 2229  
HINDEN, NEVADA 89423  
PHONE: (775) 782-2922 / FAX: (775) 782-7084  
WEB SITE: WWW.ROANDERSON.COM

MAP  
TO ACCOMPANY APPLICATION TO CHANGE  
THE POINT OF DIVERSION  
AND PLACE OF USE  
OF A PORTION OF  
PERMIT NO. 69846  
FOR  
IRRIGATION & DOMESTIC PURPOSES  
BY  
JEFFREY & PEGGY CAIN  
FROM  
AN UNDERGROUND SOURCE  
IN  
LYON COUNTY, NEVADA

1291-002 WR.dwg

10/20/08

77528