



TType Map
#03939 Calhoun RD 3
Sec. 29-14S/15W
+/- 120 acres (taxes)
Calhoun Co., AR

0 330 660 Feet
1 in = 660 feet

Created By: DN
Neeley Forestry Service, Inc.
915 Pickett St., Camden, AR 71701
Date: 4/25/2024



Sec. 020

301

302

29

014S / 015W

03939-01
18 ac.

03939-04
4.2 ac

03939-03
73.3 ac

03939-02
23.5 ac

03939-05
1 ac

Calhoun Co.

Sec. 029

Sec. 028






Calhoun Co., AR


















1 in = 200 miles

Blackwater Creek

Stand_ID

-  03939-01 Old Field Pine, Upland (+/- 18.0 ac)
-  03939-02 Mostly Pine, Upland (+/- 23.5 ac)
-  03939-03 Mostly Hardwood, Flat (+/- 73.3 ac)
-  03939-04 Pond/Water (+/- 4.2 ac)
-  03939-05 Utility Line RoW (+/- 1.0 ac)

Legend

-  Railway
-  Woods/Roads
- AR_Transportation**
-  Streets/Roads
- RTTYP**
-  County Road
-  State Hwy
-  US Hwy
-  Interstate
-  County
-  Township/Range
-  Section
-  Ponds/Lakes
-  Stream/River
-  City Limits
-  Public Land
-  Tract

Although created with data believed to be correct, neither the accuracy nor completeness of this map are guaranteed in any manner by the seller, the seller's agents, or managers. This map is provided herein merely as an aid to prospective buyers. Prospective buyers should verify information for themselves.