



**EXHIBIT B**  
**BUCHANAN COUNTY, MO**  
**S009-R33W-T55N**



ROUTE 10



- CENTERLINE
- ▨ ANTICIPATED EASEMENT AREA
- ▭ PROPERTY BOUNDARIES

ROUTE LENGTH: 1313.675 FT \ 79.617 RDS  
 EASEMENT AREA: 4.524 AC  
 TRACT AREA: 78.576 AC

SURFACE CALCULATIONS AND LINEAR DISTANCES WERE  
 CALCULATED USING: NAD 1983 STATE PLANE MISSOURI WEST  
 FIPS 2403 (US FEET)

**PRELIMINARY DRAWING**

1	IFA			12/6/2021	JM
NO	REVISION			DATE	APPR
SCALE		DATE	DRAWN	CHECKED	APPROVED
1:6,400		12/6/2021	KP	JM	JM

 **Grain Belt Express**  
 An INVERGENCY TRANSMISSION Project

**TRACT NAME**


MO-BU-092.000

PROJECT	DRAWING NO.	SHEET
GBX	MO-BU-092.000	1 of 1


**DEPICTION OF THE TRANSMISSION EASEMENT AREA**

THE ATTACHED MAP IS FOR EASE OF REFERENCE ONLY. AT ALL TIMES, THE LEGAL DESCRIPTION IN EXHIBIT A SHALL PREVAIL

**EXHIBIT B**  
**BUCHANAN COUNTY, MO**  
**S008-R33W-T55N**



UNDEVELOPED



— CENTERLINE  
 ANTICIPATED EASEMENT AREA  
 [ ] PROPERTY BOUNDARIES

ROUTE LENGTH: 671.344 FT \ 40.688 RDS  
 EASEMENT AREA: 3.017 AC  
 TRACT AREA: 60.301 AC

SURFACE CALCULATIONS AND LINEAR DISTANCES WERE  
 CALCULATED USING: NAD 1983 STATE PLANE MISSOURI WEST  
 FIPS 2403 (US FEET)

**PRELIMINARY DRAWING**

1	IFA	12/6/2021	JM
NO	REVISION	DATE	APPR

 **Grain Belt Express**  
 An INVENERGY TRANSMISSION Project

**TRACT NAME**

MO-BU-090.000

SCALE	DATE	DRAWN	CHECKED	APPROVED	PROJECT	DRAWING NO.	SHEET
1:6,400	12/6/2021	KP	JM	JM	GBX	MO-BU-090.000	1 of 1

**DEPICTION OF THE TRANSMISSION EASEMENT AREA**

THE ATTACHED MAP IS FOR EASE OF REFERENCE ONLY. AT ALL TIMES, THE LEGAL DESCRIPTION IN EXHIBIT A SHALL PREVAIL.