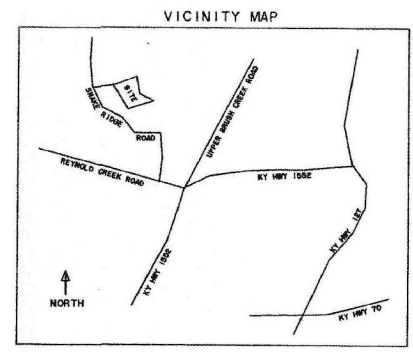


BEARINGS TAKEN FROM
MAGNETIC NORTH 10-31-07

ED VANOY
DB 253 PG 307

NOTE: THE PROPERTY SHOWN HEREON (TRACTS 1 & 2) BEING ALL OF THE SAME PROPERTY CONVEYED TO SHARON D. INGALLS & CLYDE D. LYNN BY THE RENA EVELYN RENIER REVOCABLE LIVING TRUST BY DEED DATED 07-29-2002 WHICH IS OF RECORD IN DB 213 PG 716 IN THE CASEY COUNTY CLERK'S OFFICE.



CHARLES ALLEN
DB 106 PG 105

1. N 68°35'35" W 27.63'
2. N 83°45'38" W 34.48'
3. N 54°57'10" W 17.40'
4. N 31°15'21" W 29.65'
5. N 48°12'15" W 68.50'
6. N 02°57'52" W 16.76'
7. N 52°06'44" W 84.31'
8. N 14°13'57" W 44.68'
9. N 33°40'23" W 37.32'
10. N 44°24'51" W 68.28'
11. N 36°32'51" W 64.85'
12. N 47°12'51" W 28.82'
13. N 07°35'15" W 33.62'
14. N 33°24'07" W 58.25'
15. N 23°15'12" W 27.76'
16. N 02°59'51" W 13.00'
17. N 02°09'51" W 17.48'
18. N 29°06'56" W 24.57'
19. N 05°19'27" E 23.13'
20. N 04°48'35" W 9.33'
21. N 31°34'37" W 52.80'
22. N 04°36'10" E 71.64'
23. N 14°21'18" W 20.18'
24. N 48°11'38" W 15.41'
25. N 51°21'50" W 41.13'
26. N 60°30'43" W 36.95'
27. N 32°33'44" W 47.61'
28. S 76°54'11" W 21.26'
29. N 46°10'25" W 38.82'
30. N 76°58'13" W 40.15'
31. N 71°52'06" W 76.31'
32. N 85°46'35" W 41.79'
33. N 54°06'10" W 17.36'
34. N 48°22'18" W 21.83'
35. N 05°02'36" W 18.64'
36. N 49°43'50" W 37.05'
37. N 72°10'49" W 32.33'
38. N 06°06'52" W 9.41'
39. N 60°35'02" W 18.97'
40. N 58°10'01" W 11.01'
41. N 51°38'59" W 14.70'
42. N 34°19'31" W 13.06'
43. N 71°25'28" W 44.22'
44. N 21°26'18" W 10.50'
45. N 54°36'42" W 18.44'
46. S 85°17'22" W 16.96'
47. N 79°53'46" W 21.52'
48. N 48°20'50" W 5.13'

17.19 ACRES

CHARLES ALLEN
DB 106 PG 105

PROPERTY OWNER SIGNATURE:
Carol Lynn Renier Lynn

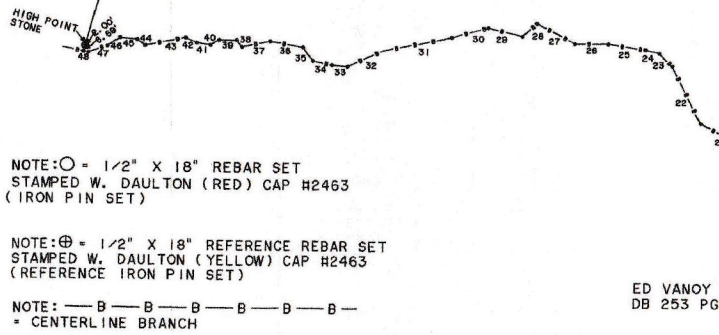
NOTARY SIGNATURE:
Rebecca Blatter

DATE: 12-12-07

MY COMMISSION EXPIRES:
5-25-2009




SURVEYOR'S CERTIFICATE
I HEREBY CERTIFY THAT THE SURVEY DEPICTED BY THIS PLAT WAS DONE BY PERSONS UNDER MY DIRECT SUPERVISION BY THE METHOD OF RANDOM TRAVERSE WITH SIDESHOTS, THE UNADJUSTED PRECISION RATIO OF THE TRAVERSE WAS 1:15746 AND WAS NOT ADJUSTED, THE SURVEY AS SHOWN HEREON IS A CLASS "B" SURVEY AND THE ACCURACY AND PRECISION OF SAID SURVEY MEETS ALL THE SPECIFICATIONS OF THIS CLASS.



NOTE: ○ = 1/2" X 18" REBAR SET
STAMPED W. DAULTON (RED) CAP H2463
(IRON PIN SET)

NOTE: ⊕ = 1/2" X 18" REFERENCE REBAR SET
STAMPED W. DAULTON (YELLOW) CAP H2463
(REFERENCE IRON PIN SET)

NOTE: — B — B — B — B — B —
= CENTERLINE BRANCH



ED VANOY
DB 253 PG 307

6.00 ACRES

PLAT OF SURVEY
FOR
ED VANOY
1640 SNAKE RIDGE ROAD
LIBERTY, KENTUCKY 42539
PROPERTY
SHARON D. INGALLS & CLYDE D. LYNN
NEAR SNAKE RIDGE ROAD
LIBERTY, CASEY CO., KY
WEYLAN G. DAULTON
SURVEYOR
585 RINGGOLD ROAD
SOMERSET, KY 42503
OFFICE (606)678-7190 HOME (606)679-1075

DATE	SCALE	TOTAL ACRES	APPROVED BY	DRAWING NO.
11-12-07	1" = 100'	23.19	W. G. DAULTON	BK 378-F #21407 D378

STATE OF KENTUCKY/COUNTY OF CASEY
I, EVA S. MILLER, CLERK IN AND FOR THE ABOVE MENTIONED STATE AND COUNTY, DO HEREBY CERTIFY THAT THE FOREGOING PLAT WAS FILED 11 DAY OF DECEMBER 2007 AT 2:14 PM. I AM LICENSED FOR RECORD WHEREIN THE SAME WITH THE FEES PRECISE AND THE CORRECT HAVE BEEN RECORDED IN MY OFFICE IN CASEY COUNTY, KY 253 UNDER ORDER BY SIGNATURE 17 DAY OF DEC 2007
EVA S. MILLER *Eva S. Miller* CC BY *Carol Lynn* DC

RECEIVED
2007 DEC 17 PM 3 19
EVA S. MILLER
CASEY COUNTY CLERK