

State of Idaho
Department of Water Resources
Water Right License

WATER RIGHT NO. 87-10070

Priority: March 01, 2011

Maximum Diversion Rate: 0.04 CFS
Maximum Diversion Volume: 1.2 AF

It is hereby certified that GEORGE GERMER

And/Or

DOLLY GERMER
1990 N POLK EXT
MOSCOW ID 83843

has complied with the terms and conditions of the permit, issued pursuant to Application for Permit dated March 01, 2011; and has submitted Proof of Beneficial Use on August 01, 2011. An examination confirms water is diverted from:

SOURCE

GROUND WATER

and a water right has been established as follows:

<u>BENEFICIAL USE</u>	<u>PERIOD OF USE</u>	<u>DIVERSION RATE</u>	<u>ANNUAL DIVERSION VOLUME</u>
DOMESTIC	01/01 to 12/31	0.04 CFS	1.2 AF

LOCATION OF POINT(S) OF DIVERSION:

GROUND WATER SE1/4NW1/4 Sec. 5, Twp 39N, Rge 05W, B.M. LATAH County

PLACE OF USE: DOMESTIC

Twp Rge Sec	NE	NW	SW	SE	NE	NW	SW	SE	NE	NW	SW	SE	NE	NW	SW	SE	Totals
39N 05W 5	NE	NW	SW	SE	NE	NW	SW	SE	NE	NW	SW	SE	NE	NW	SW	SE	
								X									

CONDITIONS OF APPROVAL

1. Domestic use is for 1 home.
2. The irrigation occurring under this domestic use shall not exceed 1/2 acre.

This license is issued pursuant to the provisions of Section 42-219, Idaho Code. The water right confirmed by this license is subject to all prior water rights and shall be used in accordance with Idaho law and applicable rules of the Department of Water Resources.

Signed this 12th day of August, 2013.






for Shelley W. Keen
GARY SPACKMAN
Director

State of Idaho
Department of Water Resources
Attachment To Water Right License
87-10070

This map depicts the DOMESTIC place of use boundary for this water right at the time of this approval and is attached to the approval document solely for illustrative purposes.

05W



-  Point of Diversion
-  Place Of Use Boundary
-  Townships
-  PLS Sections
-  Quarter Quarters

0 70 140 280 Feet

