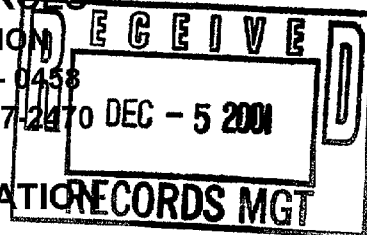


ARIZONA DEPARTMENT OF WATER RESOURCES

GROUNDWATER MANAGEMENT SUPPORT SECTION

MAIL TO: P.O. BOX 458 - PHOENIX, ARIZONA 85001-0458

FOR INFORMATION: CALL MONICA ORTIZ AT 602-417-2470



REQUEST FORM TO CHANGE WELL INFORMATION

OWNERSHIP * DRILLER

Please complete the appropriate section of this request form and return to P.O. Box 458, Phoenix, Arizona 85001-045. In accordance with A.R.S. § 45-113, please submit the applicable fee. **NOTE:** A.R.S. §45-593 (C) requires that the Department be notified of change of well ownership and that the new owner is required to keep the Department's Well Registration records current and accurate. Well data and ownership changes must be submitted within thirty days after changes take place.

SAVE THIS FORM TO REPORT FUTURE CHANGES IN OWNERSHIP, CHANGES IN ADDRESS, OR CHANGE IN WELL DATA SUCH AS PUMP CAPACITY, CORRECTION OF LEGAL DESCRIPTION, CHANGE OF WELL DRILLER AND AMENDING INFORMATION PREVIOUSLY FILED.

1. CHANGE OF WELL INFORMATION: (NO FEE REQUIRED)

NOTE: If the location of the proposed well changes after drilling authority has been issued, attach a \$10.00 reissue fee for each of the drilling authorities to be changed.

WELL REGISTRATION NO. 55-_____ FILE NO: _____

I/We request the following well information be changed: _____

Date _____ Signature of Current Well Owner _____

*Note: This information is on your copy of the Notice of Intent to Drill.

2. STATEMENT OF CHANGE OF WELL OWNERSHIP: (\$10.00 FEE REQUIRED)

NOTE: If this change consists of more than one well and the names are common: attach a \$10.00 fee. Otherwise, each well requires a separate fee of \$10.00.

I, JOHN L. and WINNONA F. GORCZYCA, state that I am the ~~Previous~~/New Owner of the well described below:

SW $\frac{1}{4}$ SW $\frac{1}{4}$ NE $\frac{1}{4}$ of Section 15 Township 13 N/S Range 1 E/W
10 Acre 40 Acre 160 Acre

Assessor's tax parcel number of the parcel on which the well is located: Book 402 Map 08 Parcel 028 F. 3

Well Registration No. 55- 508160

File No. A (13-1) 15ACC (if known)

WILLIAMS, J.D. (Jimmy D.)
PRINT Previous Owner's Name

JOHN L. and WINNONA F. GORCZYCA
PRINT New Owner's Name

11582 E. SANTA FE LOOP RD
Mailing Address

P.O. Box 271
Mailing Address

DEWEY AZ 86327
City State Zip

HUMBOLDT AZ 86329-0271
City State Zip

Telephone Number _____

Telephone Number _____

Signature of ~~Previous~~/New Well Owner

Date 12/4/2001

John L. Gorczyca

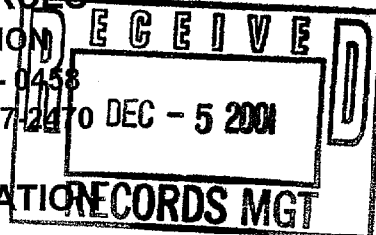
RECEIVED DEC 5 2001

ARIZONA DEPARTMENT OF WATER RESOURCES

GROUNDWATER MANAGEMENT SUPPORT SECTION

MAIL TO: P.O. BOX 458 - PHOENIX, ARIZONA 85001-0458

FOR INFORMATION: CALL MONICA ORTIZ AT 602-417-2470



REQUEST FORM TO CHANGE WELL INFORMATION

OWNERSHIP * DRILLER

Please complete the appropriate section of this request form and return to P.O. Box 458, Phoenix, Arizona 85001-045. In accordance with A.R.S. § 45-113, please submit the applicable fee. **NOTE:** A.R.S. §45-593 (C) requires that the Department be notified of change of well ownership and that the new owner is required to keep the Department's Well Registration records current and accurate. Well data and ownership changes must be submitted within thirty days after changes take place.

SAVE THIS FORM TO REPORT FUTURE CHANGES IN OWNERSHIP, CHANGES IN ADDRESS, OR CHANGE IN WELL DATA SUCH AS PUMP CAPACITY, CORRECTION OF LEGAL DESCRIPTION,

USUALLY FILED.

John L. Gorczyca
Winona F. Gorczyca
P.O. Box 271
Humboldt, AZ 86329-0271
Date 12/4/2001
Pay to the order of Ariz. Dept. of Water Resources \$10.00
Dollars
WELLS FARGO BANK ARIZONA, N.A.
7520 E. HWY 89
PRESCOTT VALLEY, AZ 86314
WWW.WELLSFARGO.COM
Memo Well Reg. # 55-508160

ed, attach a \$10.00 reissue fee for

2. STATEMENT OF CHANGE OF WELL OWNERSHIP: (\$10.00 FEE REQUIRED)

NOTE: If this change consists of more than one well and the names are common: attach a \$10.00 fee. Otherwise, each well requires a separate fee of \$10.00.

I, JOHN L. and WINNONA F. GORCZYCA, state that I am the Previous/New Owner of the well described below:

SW $\frac{1}{4}$ SW $\frac{1}{4}$ NE $\frac{1}{4}$ of Section 15 Township 13 N/S Range 1 E/W
10 Acre 40 Acre 160 Acre

Assessor's tax parcel number of the parcel on which the well is located: Book 402 Map 08 Parcel 028 F. 3

Well Registration No. 55- 508160

File No. A(13-1) 15ACC (if known)

Williams, J.D. (Jimmy D.)
PRINT Previous Owner's Name

JOHN L. and WINNONA F. GORCZYCA
PRINT New Owner's Name

11582 E. SANTA FE LOOP RD

P.O. Box 271

Mailing Address

Mailing Address

DEWEY AZ 86327

HUMBOLDT AZ 86329-0271

City (928) 775-2277 State Zip

City (928) 632-8211 State Zip

Telephone Number

Telephone Number

Signature of ~~Previous~~/New Well Owner

Date 12/4/2001

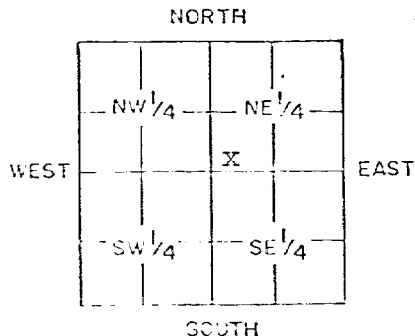

EXEMPT WELL
(Domestic)

FILING FEE \$10.00

DEPARTMENT OF WATER RESOURCES (DWR)
NOTICE OF INTENTION TO DRILL OR DEEPEN
AN EXEMPT WELL FOR DOMESTIC PURPOSES
IN AN ACTIVE MANAGEMENT AREA

EXEMPT WELL
(Domestic)

Section 845-596, Arizona Revised Statutes, provides: In an Active Management Area, a person may not drill or cause to be drilled an exempt well, or deepen an existing one, without first filing a Notice of Intention to Drill with the Department.



INDICATE WELL LOCATION BY X
(Above diagram represents one
640 acre section)

WELL/LAND LOCATION

1. Township 13N
2. Range 1E
3. Section 15
4. SW 1/4 SW 1/4 NE 1/4
10 acre sub-division
5. County Yavapai
6. Owner of Well:
Jimmy D. Williams
Name
414 N. Arizona Ave.
Address
Prescott, Az. 86301
City State Zip
Telephone 778-3339
7. Owner of land:
Jimmy D. Williams
Name
414 N. Arizona Ave.
Address
Prescott, Az. 86301
City State Zip

DESCRIPTION OF PROPOSED WELL:

8. Diameter 6 1/2
Depth 200
9. Type of Casing Steel-PVC Plastic
10. Design pump capacity:
30 gallons per minute
11. Estimate of total annual
pumping: 50 acre feet
12. Specific use of water:

Domestic

13. If use includes irrigation,
state to the nearest tenth of
an acre on which water will be
applied: _____ acres
14. Construction will start about:

May 1984
Month Year

DO NOT WRITE IN THIS SPACE
OFFICE RECORD

FILE NO. HC13-1150CC
FILED 5-18-84 BY V.B.
INPUT 5.21.84 BY df
DUPLICATE 5-25-84 BY V.B.
MAILED
REGISTRATION NO. 55-508160
AMA Prescott
W/S 06 S/B 02

GENERAL INSTRUCTIONS

1. Fill out this form in duplicate and send to 99 East Virginia, Suite 100, Phoenix, Az. 85004.
2. For specific instructions, limitations and conditions, see the reverse side of this form.
3. This form is to be used to drill, deepen or replace an exempt well used for domestic and/or stockwatering in an Active Management Area.
4. If the exempt well is a replacement or deepening of an existing well, provide the registration number of the existing well in Item 19.
5. Construction standards for new and replacement wells and the deepening and abandonment of existing wells, shall be in accordance with Department Rules and Regulations.

I state that this Notice is filed in compliance with ARS 845-596 and is complete and correct to the best of my knowledge and belief. I understand the limitations under which I must operate this exempt well for domestic purposes set forth on the reverse side of this form.

MICROFILMED

May 15, 1984

Date

DWR-55-43-10/83

Signature Jimmy D. Williams Person Filing

15. Township 13N
16. Range 1E
17. Section 15
18. Legal description
of land: SW - SW - NE
19. Action requested:
Drill X Deepen Replace
55-
20. This notice filed by:
Owner X
Lessee
Name
Address
City State Zip
21. Driller's Name:
Jim Williams Well Drilling
Name
414 N. Arizona Ave.
Address
Prescott, Az. 86301
City State Zip
#6 28997
DWR License Number

JIM WILLIAMS WELL DRILLING
414 N. ARIZONA AVE.
PRESCOTT, AZ 86301

STATE OF ARIZONA
DEPARTMENT OF WATER RESOURCES
WATER RIGHTS ADMINISTRATION
99 EAST VIRGINIA
PHOENIX, ARIZONA 85004

RECEIPT

KIND ENTRY	FILE REFERENCE NO.
55	508160
	THRU
55	508161

Charles B. Welch

FUND SOURCE	ACCOUNT NO.			INT. ACCT.	ITEM DESCRIPTION	RATE	\$ AMOUNT
	AGENCY	CHAPTER	DIV.				
					FILING FEE FOR NOTICE OF INTENTION	10.00	20.00
					TO DRILL (2) EXEMPT WELLS		
					FILE#A(13-1)15acc, B(15-3)24bcc		
					REG#55-508160, 55-508161		
						WAITER PAYMENT QUESTS 1 CHK NO 2254 55-1 20.00 TRX 0.00 TOTL 20.00 GEN.CHEK 20.00	

CHECK#2254
5/25/84/vg

MICROFILMED

# 2363 A	10:40
\$	20.00

STATE OF ARIZONA

STATE OF ARIZONA
DEPARTMENT OF WATER RESOURCES
99 EAST VIRGINIA AVENUE
PHOENIX, ARIZONA 85004

DEPARTMENT OF WATER RESOURCES
RECEIVED
OCT 25 1984
DEPT. OF
WATER RESOURCES

WELL DRILLER REPORT

This report should be prepared by the driller in all detail and filed with the Department within 30 days following completion of the well.

1. Owner Jimmy D. Williams
Name
414 N. Arizona Ave. Prescott, Az. 86301
Address
2. Lessee or Operator _____
Name
Address
3. Driller Jim Williams Well Drilling
Name
414 N. Arizona Ave. Prescott, Az. 86301
Address
4. Location of well: T-13N R-1E S-15 SW-SW-NE
5. Permit No. A(13-1)15ACC
(if issued)

DESCRIPTION OF WELL

6. Total depth of hole 222 ft.
7. Type of Casing 7 x .188" Steel 20' 5 9/16 x .214" PVC 220'
8. Diameter and length of casing 5 9/16 x .214" in. from 0 to 220, in from _____ to _____
9. Method of sealing at reduction points Cement
10. Perforated from 100 to 20, from _____ to _____, from _____ to _____
11. Size of cuts 1/8 x 4 Number of cuts per foot 4
12. If screen was installed: Length _____ ft. Diam _____ in. Type _____
13. Method of construction Drilled
drilled, dug, driven, bored, jetted, etc.
14. Date started October 15, 1984
Month day year
15. Date completed October 18, 1984
Month day year
16. Depth to water 90 ft. (If flowing well, so state.)
17. Describe point from which depth measurements were made, and give sea-level elevation if available: Ground

18. If flowing well, state method of flow regulation _____

19. REMARKS: Estimated production by air
jetting. 20 G.P.M.

DO NOT WRITE IN THIS SPACE
OFFICE RECORD

Registration No. 55-508160

Received _____ By _____

Entered 10.30.84 By [Signature]

File No. A(13-1)15acc

(Well log to appear on Reverse side)

MICROFILMED

[illegible]

Indicate depth at which water was first encountered, and the depth and thickness of water bearing beds. If water is artesian, indicate depth at which encountered, and depth to which it rose in well.

From (feet)	To (feet)	Description of formation material
0	5	Overburden
5	222	Soft Brown Clay Conglomerate
		120 - Water
		140 - 8 G.P.M.
		160 - 12 "
		180 - 220 - 20 "

I hereby certify that this well was drilled by me (or under my supervision), and that each and all of the statements herein contained are true to the best of my knowledge and belief.

Driller(

Name _____

414 N. Arizona Ave.

Address

Prescott, Az. 86301

City

State

Zip

Date October 24, 1984