

Sandy Road Farm 13
Kansas, AC +/-



SRF 13

Kurt Hollenberg
P: 800-895-4430

www.MissouriLandAndHome.com

3516 I-70 Dr SE, Columbia, MO, 65201



United States
Department of
Agriculture

Seward County, Kansas



Common Land Unit

- Non-Cropland
- Cropland

Wetland Determination Identifiers

- Restricted Use
- Limited Restrictions
- Exempt from Conservation Compliance Provisions

Unless noted on field:

- | | |
|---------------------------|--------------------------|
| 1/ All Wheat HRW, NI, GR | 6/ Sorghum, GRS, NI, GR |
| 2/ All Wheat HRW, IRR, GR | 7/ Sorghum, GRS, IRR, GR |
| 3/ All Corn YEL, IRR, GR | 8/ Sorghum, CAN, IR, FG |
| 4/ All Corn YEL, NI, GR | 9/ Grass, NAG, NI, GZ |
| 5/ Soybeans, COM, IRR, GR | 10/ Alfalfa, IR, FG |

Tract Cropland Total: 36.73 acres

2022 Program Year

Map Created November 01, 2021

Farm 3281

Tract 4114

13-32-32

Displayed over 2019 NAIP

United States Department of Agriculture (USDA) Farm Service Agency (FSA) maps are for FSA Program administration only. This map does not represent a legal survey or reflect actual ownership; rather it depicts the information provided directly from the producer and/or National Agricultural Imagery Program (NAIP) imagery. The producer accepts the data 'as is' and assumes all risks associated with its use. USDA-FSA assumes no responsibility for actual or consequential damage incurred as a result of any user's reliance on this data outside FSA Programs. Wetland identifiers do not represent the size, shape, or specific determination of the area. Refer to your original determination (CPA-026 and attached maps) for exact boundaries and determinations or contact USDA Natural Resources Conservation Service (NRCS).

KANSAS

SEWARD

Form: FSA-156EZ

See Page 2 for non-discriminatory Statements.


 United States Department of Agriculture
 Farm Service Agency

FARM : 3281

Prepared : 8/17/22 10:37 AM

Crop Year : 2022

Abbreviated 156 Farm Record

Operator Name : SANDY ROAD FARMS LLC
Farms Associated with Operator : 20-175-3281, 20-175-3289, 20-175-3324
CRP Contract Number(s) : None
Recon ID : 20-175-2022-3
Transferred From : None
ARCPLC G//F Eligibility : Eligible

Farm Land Data

Farmland	Cropland	DCP Cropland	WBP	WRP	CRP	GRP	Sugarcane	Farm Status	Number Of Tracts
58.42	36.73	36.73	0.00	0.00	0.00	0.00	0.00	Active	1
State Conservation	Other Conservation	Effective DCP Cropland	Double Cropped		MPL	Acre Election	EWP	DCP Ag.Rel. Activity	Broken From Native Sod
0.00	0.00	36.73	0.00		0.00		0.00	0.00	0.00

Crop Election Choice

ARC Individual	ARC County	Price Loss Coverage
None	SOYBN	WHEAT, CORN, SORGH

DCP Crop Data

Crop Name	Base Acres	CCC-505 CRP Reduction Acres	PLC Yield	HIP
Wheat	2.39	0.00	27	
Corn	17.43	0.00	172	
Grain Sorghum	0.30	0.00	46	
Soybeans	16.53	0.00	62	
TOTAL	36.65	0.00		

NOTES

Tract Number : 4114

Description : CORNERS IN S/2 13-32-32
FSA Physical Location : KANSAS/SEWARD
ANSI Physical Location : KANSAS/SEWARD
BIA Unit Range Number :
HEL Status : HEL field on tract.Conservation system being actively applied
Wetland Status : Wetland determinations not complete
WL Violations : None
Owners : SANDY ROAD FARMS LLC
Other Producers : None
Recon ID : None

Tract Land Data

Farm Land	Cropland	DCP Cropland	WBP	WRP	CRP	GRP	Sugarcane
58.42	36.73	36.73	0.00	0.00	0.00	0.00	0.00
State Conservation	Other Conservation	Effective DCP Cropland	Double Cropped	MPL	EWP	DCP Ag. Rel Activity	Broken From Native Sod
0.00	0.00	36.73	0.00	0.00	0.00	0.00	0.00

KANSAS
SEWARD
Form: FSA-156EZ



United States Department of Agriculture
Farm Service Agency

Abbreviated 156 Farm Record

FARM : 3281
Prepared : 8/17/22 10:37 AM
Crop Year : 2022

DCP Crop Data

Tract 4114 Continued ...

Crop Name	Base Acres	CCC-505 CRP Reduction Acres	PLC Yield
Wheat	2.39	0.00	27
Corn	17.43	0.00	172
Grain Sorghum	0.30	0.00	46
Soybeans	16.53	0.00	62
TOTAL	36.65	0.00	

NOTES

In accordance with Federal civil rights law and U.S. Department of Agriculture (USDA) civil rights regulations and policies, the USDA, its Agencies, offices, and employees, and institutions participating in or administering USDA programs are prohibited from discriminating based on race, color, national origin, religion, sex, gender identity (including gender expression), sexual orientation, disability, age, marital status, family/parental status, income derived from a public assistance program, political beliefs, or reprisal or retaliation for prior civil rights activity, in any program or activity conducted or funded by USDA (not all bases apply to all programs). Remedies and complaint filing deadlines vary by program or incident.

Persons with disabilities who require alternative means of communication for program information (e.g., Braille, large print, audiotape, American Sign Language, etc.) should contact the responsible Agency or USDA's TARGET Center at (202) 720-2600 (voice and TTY) or contact USDA through the Federal Relay Service at (800) 877-8339. Additionally, program information may be made available in languages other than English.

To file a program discrimination complaint, complete the USDA Program Discrimination Complaint Form, AD-3027, found online at http://www.ascr.usda.gov/complaint_filing_cust.html and at any USDA office or write a letter addressed to USDA and provide in the letter all of the information requested in the form. To request a copy of the complaint form, call (866) 632-9992. Submit your completed form or letter to USDA by: (1) mail: U.S. Department of Agriculture Office of the Assistant Secretary for Civil Rights 1400 Independence Avenue, SW Washington, D.C. 20250-9410; (2) fax: (202) 690-7442; or (3) e-mail: program.intake@usda.gov. USDA is an equal opportunity provider, employer, and lender.



Feedlot/Confinement Facility License

Kansas Department of Agriculture, Division of Animal Health hereby Certifies that

Sandy Road Farms: Farm 13

Sandy Road Farms

Langhofer, Melissa



License #: **FL000066**

Expires: **09/30/2022**

is licensed to maintain and operate a Feedlot/Confinement Facility License at

Sandy Road Farms: Farm 13, 19055 RD R, KISMET KS 67859

according to K.S.A. 47-1501 through 47-1511 as amended and supplemented.

Operation Type: Nursery, Finisher, Farrowing

Species: Porcine

Animal Health Commissioner

Dated at Manhattan, KS: 09/16/2021

Print Date: 09/21/2021

Sandy Road Farms: Farm 13
Sandy Road Farms
Langhofer, Melissa
23179 No 5 Rd
Plains KS 67869

THE STATE



OF KANSAS

KANSAS DEPARTMENT OF AGRICULTURE

Adrian J. Polansky, Secretary of Agriculture

DIVISION OF WATER RESOURCES

David L. Pope, Chief Engineer

IN THE MATTER OF A
DETERMINATION OF INTEREST
UNDER
WATER RIGHT, FILE NO. 13,074

RECEIVED
KS Dept. of Agriculture

JUN 18 2003

Garden City Field Office
Division of Water Resources

After due consideration, the Chief Engineer, Division of Water Resources, Kansas Department of Agriculture (hereinafter referred to as the "Chief Engineer"), makes the following findings and conclusion:

FINDINGS

1. That on December 5, 1978, the Chief Engineer, in accordance with K.S.A. 82a-714, issued a Certificate of Appropriation pursuant to Water Right, File No. 13,074, authorizing the diversion of groundwater by means of a well:

one (1) well located near the center of West side of the Southwest Quarter (SW $\frac{1}{4}$) of Section 13, at a diversion rate not in excess of 1,565 gallons per minute (3.49 c.f.s.) and in a quantity not to exceed 518 acre-feet per calendar year, in Township 32 South, Range 32 West, Seward County, Kansas,

for irrigation use on the following described property:

320 acres in the South Half (S $\frac{1}{2}$), of Section 13, Township 32 South, Range 32 West, Seward County, Kansas.

2. That on August 31, 1993, the Chief Engineer issued an order approving the application to change the use made of water authorizing:

irrigation use with a maximum quantity of 275 acre-feet of groundwater per calendar year at a rate not to exceed 1,565 gallons per minute (3.49 c.f.s.) for use on the following described property:

Sec.	Twp.	Range	NE $\frac{1}{4}$				NW $\frac{1}{4}$				SW $\frac{1}{4}$				SE $\frac{1}{4}$				TOTAL
			NE $\frac{1}{4}$	NW $\frac{1}{4}$	SW $\frac{1}{4}$	SE $\frac{1}{4}$	NE $\frac{1}{4}$	NW $\frac{1}{4}$	SW $\frac{1}{4}$	SE $\frac{1}{4}$	NE $\frac{1}{4}$	NW $\frac{1}{4}$	SW $\frac{1}{4}$	SE $\frac{1}{4}$	NE $\frac{1}{4}$	NW $\frac{1}{4}$	SW $\frac{1}{4}$	SE $\frac{1}{4}$	
13	32	32W									40.0	36.0	10.0	36.0	36.0	40.0	36.0	10.0	244.0

a total of 244 acres all in Seward County, Kansas, and

MICROFILMED

stockwatering use at a maximum quantity of 52.79 million gallons (162 acre-feet) of groundwater per calendar year at a rate not to exceed 1,565 gallons per minute (3.49 c.f.s.) for use at the swine confinement operation located in the Southwest Quarter of the Southwest Quarter (SW $\frac{1}{4}$ SW $\frac{1}{4}$) and the Southeast Quarter of the Southeast Quarter (SE $\frac{1}{4}$ SE $\frac{1}{4}$) of Section 13, Township 32 South, Range 32 West, Seward County, and

the quantity was further limited not to exceed 1,935 acre-feet per five (5) year period and that the rate of diversion was further limited to a maximum rate not in excess of 1,565 gallons per minute (3.49 c.f.s.).

3. That on May 19, 2000, the Chief Engineer issued an order approving the application to change the point of diversion authorizing:

one (1) well for stockwatering use located near the center of the West side of the Southwest Quarter (SW $\frac{1}{4}$) of Section 13, more particularly described as being near a point 1,290 feet North and 5,204 feet West of the Southeast corner of said section, at a rate of diversion not in excess of 200 gallons per minute (0.45 c.f.s.) and a quantity not to exceed 52.79 million gallons (162 acre-feet) per calendar year, and

one (1) well for irrigation use located in the Northeast Quarter of the Northeast Quarter of the Southwest Quarter (NE $\frac{1}{4}$ NE $\frac{1}{4}$ SW $\frac{1}{4}$) of Section 13, more particularly described as being near a point 2,625 feet North and 3,069 feet West of the Southeast corner of said section, at a rate of diversion not in excess of 1,100 gallons per minute (2.45 c.f.s.) and a quantity not to exceed 275 acre-feet of water per calendar year,

both in Township 32 South, Range 32 West, Seward County, Kansas, and

this order further removed the additional limitation on the rate of diversion as set forth by the Approval of Application for Change in the Use Made of Water dated August 13, 1993.

4. That on June 19, 2002, the Chief Engineer issued an order approving the application to change the point of diversion authorizing:

one (1) well for stockwatering use located near the center of the West side of the Southwest Quarter (SW $\frac{1}{4}$) of Section 13, more particularly described as being near a point 1,290 feet North and 5,204 feet West of the Southeast corner of said section, at a rate of diversion not in excess of 200 gallons per minute (0.45 c.f.s.) and a quantity not to exceed 52.79 million gallons (162 acre-feet) per calendar year, and

one (1) well for irrigation use located in the Southeast Quarter of the Southeast Quarter of the Southwest Quarter (SE $\frac{1}{4}$ SE $\frac{1}{4}$ SW $\frac{1}{4}$) of Section 13, more particularly described as being near a point 60 feet North and 3,100 feet West of the Southeast corner of said section, at a rate of diversion not in excess of 1,100 gallons per minute (2.45 c.f.s.) and a quantity not to exceed 275 acre-feet of water per calendar year,

both in Township 32 South, Range 32 West, Seward County, Kansas

RECEIVED
KS Dept. of Agriculture

JUN 18 2003

Garden City Field Office
Division of Water Resources

MICROFILMED

3. That on June 3, 2003, the Chief Engineer issued an order approving the application to change the point of diversion and use made of water which authorized the following:

one (1) well for stockwatering use located near the center of the West side of the Southwest Quarter (SW $\frac{1}{4}$) of Section 13, more particularly described as being near a point 1,290 feet North and 5,204 feet West of the Southeast corner of said section, at a rate of diversion not in excess of 100 gallons per minute (0.22 c.f.s.) and a quantity not to exceed 26.72 million gallons (82 acre-feet) per calendar year, and

one (1) well for irrigation use located in the Southeast Quarter of the Southeast Quarter of the Southwest Quarter (SE $\frac{1}{4}$ SE $\frac{1}{4}$ SW $\frac{1}{4}$) of Section 13, more particularly described as being near a point 60 feet North and 3,100 feet West of the Southeast corner of said section, at a rate of diversion not in excess of 1,200 gallons per minute (2.67 c.f.s.) and a quantity not to exceed 381 acre-feet of water per calendar year,

both in Township 32 South, Range 32 West, Seward County, Kansas,

located substantially as shown on the topographic map accompanying the application to change the point of diversion and use made of water.

This order further removed the additional limitation on the quantity of water that was a condition of the order issued August 31, 1993, that required:

that the annual quantity is further limited to a quantity not to exceed 1,935 acre-feet per five (5) year period.

4. That on September 30, 2002, the office of the Chief Engineer received a signed and notarized request from Thomas R. Kasser, President of Monsanto Choice Genetics, Incorporated; Garold J. Unruh, President of G & J Fund, Incorporated; Jeff Unruh, President of Rocking U Farms, Incorporated and Kelly Unruh, President, of KU, Incorporated, as land owners of Water Right File No. 13,074, request that the water right be separated into two (2) portions as follows:

- a. one (1) well located near the center of the West side of the Southwest Quarter (SW $\frac{1}{4}$) of Section 13, more particularly described as being near a point 1,290 feet North and 5,204 feet West of the Southeast corner of said section, at a rate of diversion not in excess of 100 gallons per minute (0.45 c.f.s.) and a quantity not to exceed 26.72 million gallons (82 acre-feet) per calendar year,

for stockwatering use at swine confinement operations in the Southwest Quarter of the Southwest Quarter (SW $\frac{1}{4}$ SW $\frac{1}{4}$) and the Southeast Quarter of the Southeast Quarter (SE $\frac{1}{4}$ SE $\frac{1}{4}$) of Section 13, Township 32 South, Range 32 West, Seward County, Kansas,

to be identified a Water Right, File No. 13,074-D1, owned by Monsanto Choice Genetics, Incorporated, and

RECEIVED

KS Dept. of Agriculture

JUN 18 2003

Garden City Field Office
Division of Water Resources

MICROFILMED

- b. one (1) well for irrigation use located in the Southeast Quarter of the Southeast Quarter of the Southwest Quarter (SE $\frac{1}{4}$ SE $\frac{1}{4}$ SW $\frac{1}{4}$) of Section 13, more particularly described as being near a point 2,625 feet North and 3,069 feet West of the Southeast corner of said section, at a rate of diversion not in excess of 1,200 gallons per minute (2.67 c.f.s.) and a quantity not to exceed 381 acre-feet of water per calendar year,

both in Township 32 South, Range 32 West, Seward County, Kansas

for irrigation use on the following described property:

Sec.	Twp.	Range	NE $\frac{1}{4}$				NW $\frac{1}{4}$				SW $\frac{1}{4}$				SE $\frac{1}{4}$				TOTAL
			NE $\frac{1}{4}$	NW $\frac{1}{4}$	SW $\frac{1}{4}$	SE $\frac{1}{4}$	NE $\frac{1}{4}$	NW $\frac{1}{4}$	SW $\frac{1}{4}$	SE $\frac{1}{4}$	NE $\frac{1}{4}$	NW $\frac{1}{4}$	SW $\frac{1}{4}$	SE $\frac{1}{4}$	NE $\frac{1}{4}$	NW $\frac{1}{4}$	SW $\frac{1}{4}$	SE $\frac{1}{4}$	
13	32	32W									40.0	36.0	10.0	36.0	36.0	40.0	36.0	10.0	244.0

a total of 244 acres all in Seward County, Kansas.

5. That the point of diversion referenced as the D2 portion, listed on the Owners Declaration to Divide Water Right received on September 30, 2002, requested a point of diversion that was not an approved point of diversion at the time of the completion of the agreement, that on March 26, 2003, the Office of the Chief Engineer received a signed document that showed the correct D2 portion point of diversion to be:

one (1) well for irrigation use located in the Southeast Quarter of the Southeast Quarter of the Southwest Quarter (SE $\frac{1}{4}$ SE $\frac{1}{4}$ SW $\frac{1}{4}$) of Section 13, more particularly described as being near a point 60 feet North and 3,100 feet West of the Southeast corner of said section, Township 32 South, Range 32 West, Seward County, Kansas.

6. That the division agreement is binding on their heirs and successors in interest.

ORDER

NOW, THEREFORE, It is the decision and conclusion of the Chief Engineer, Division of Water Resources, Kansas Department of Agriculture, that a determination of interest has been made in reference to Water Right, File No. 13,074, and such determination of interest will be entered into the record for administrative purposes as set forth below:

That the Monsanto Choice Genetics, Incorporated retains an interest in said water right, to the extent of a quantity not to exceed 26.72 million gallons (82 acre-feet) of groundwater per calendar year to be withdrawn at a maximum rate not in excess of 100 gallons per minute (0.22 c.f.s.) from:

RECEIVED

KS Dept. of Agriculture

JUN 18 2003

Garden City Field Office
Division of Water Resources

MICROFILMED

one (1) well located near the center of the West side of the Southwest Quarter (SW $\frac{1}{4}$) of Section 13, more particularly described as being near a point 1,290 feet North and 5,204 feet West of the Southeast corner of said section, at a rate of diversion not in excess of 100 gallons per minute (0.45 c.f.s.) and a quantity not to exceed 52.79 million gallons per calendar year,

for stockwatering use on the following described property:

swine confinement operations located in the Southwest Quarter of the Southwest Quarter (SW $\frac{1}{4}$ SW $\frac{1}{4}$) and the Southeast Quarter of the Southeast Quarter (SE $\frac{1}{4}$ SE $\frac{1}{4}$) of Section 13, Township 32 South, Range 32 West, Seward County, Kansas.

That Garold J. Unruh, President of G & J Fund, Incorporated; Jeff Unruh, President of Rocking U Farms, Incorporated and Kelly Unruh, President, of KU, Incorporated, retain an interest in said water right, to the extent of a quantity not to exceed 381 acre-feet of groundwater per calendar year, to be withdrawn at a maximum rate not in excess of 1,200 gallons per minute (2.67 c.f.s.) from:

one (1) well for irrigation use located in the Southeast Quarter of the Southeast Quarter of the Southwest Quarter (SE $\frac{1}{4}$ SE $\frac{1}{4}$ SW $\frac{1}{4}$) of Section 13, more particularly described as being near a point 60 feet North and 3,100 feet West of the Southeast corner of said section, Township 32 South, Range 32 West, Seward County, Kansas,

for irrigation use on the following described property:

Sec.	Twp.	Range	NE $\frac{1}{4}$				NW $\frac{1}{4}$				SW $\frac{1}{4}$				SE $\frac{1}{4}$				TOTAL
			NE $\frac{1}{4}$	NW $\frac{1}{4}$	SW $\frac{1}{4}$	SE $\frac{1}{4}$	NE $\frac{1}{4}$	NW $\frac{1}{4}$	SW $\frac{1}{4}$	SE $\frac{1}{4}$	NE $\frac{1}{4}$	NW $\frac{1}{4}$	SW $\frac{1}{4}$	SE $\frac{1}{4}$	NE $\frac{1}{4}$	NW $\frac{1}{4}$	SW $\frac{1}{4}$	SE $\frac{1}{4}$	
13	32	32W									40.0	36.0	10.0	36.0	36.0	40.0	36.0	10.0	244.0

a total of 244 acres all in Seward County, Kansas.

That henceforth, that portion of the interest in Water Right, File No. 13,074, owned by the Monsanto Choice Genetics, Incorporated will be identified as "Water Right, File No. 13,074-D1."

That henceforth, that portion of the interest in Water Right, File No. 13,074, owned by the Garold J. Unruh, President of G & J Fund, Incorporated; Jeff Unruh, President of Rocking U Farms, Incorporated and Kelly Unruh, President, of KU, Incorporated, will be identified as "Water Right, File No. 13,074-D2."

That the interests designated "Water Right, File No. 13,074-D1" and "Water Right, File No. 13,074-D2" shall be afforded identical priorities in time within the overall priority established under Water Right, File No. 13,074.

That this division agreement is binding on heirs and successors in interest.

KS Dept. of Agriculture

JUN 18 2003


Garden City Field Office
Division of Water Resources

MICROFILMED

That in all other respects the Certificate of Appropriation issued pursuant to File No. 13,074 dated December 5, 1978, remains as authorized, as modified and amended by the orders of the Chief Engineer.

This is a final agency action. If you choose to appeal this decision or any finding or part thereof, you must do so by filing a petition for review in the manner prescribed by the Kansas Act for Judicial Review and Civil Enforcement of Agency Actions (KJRA K.S.. 77-601 et seq.) within 30 days of service of this order. Your appeal must be made with the appropriate district court for the district of Kansas. The Chief Legal Counsel for the Kansas Department of Agriculture, 109 SW 9th Street, 4th Floor, Topeka, Kansas 66612, is the agency officer who will receive service of a petition for judicial review on behalf of the Kansas Department of Agriculture, Division of Water Resources. If you have questions or would like clarification concerning this order, you may contact the Chief Engineer.

Dated at Topeka, Kansas, this 4th day of June, 2003.



David L. Pope, P.E.
Chief Engineer
Division of Water Resources
Kansas Department of Agriculture

State of Kansas)

County of Shawnee)

SS

The foregoing instrument was acknowledged before me this 4th day of June, 2003, by David L. Pope, P.E., Chief Engineer, Division of Water Resources, Kansas Department of Agriculture.

Notary Public

Debra L. Mendez

Notary Public

State of Kansas

My Appt. Expires 5/13/06



RECEIVED
KS Dept. of Agriculture

JUN 18 2003

Garden City Field Office
Division of Water Resources

MICROFILMED

Kansas Department of Health & Environment

Division of Environment
Bureau of Water



Topeka, Kansas 66612-1367
Telephone: (785) 296-6432

Kansas Permit No.: **A-CISW-H004**
Federal Permit No.: **KS0089915**

KANSAS WATER POLLUTION CONTROL PERMIT FOR AGRICULTURAL AND RELATED WASTES AND AUTHORIZATION TO DISCHARGE UNDER THE NATIONAL POLLUTANT DISCHARGE ELIMINATION SYSTEM

Pursuant to the Provisions of Kansas Statutes Annotated 65-164 and 65-165 et seq., and the Federal Water Pollution Control Act as amended, (33 U.S.C. 1251 et seq.; the "Act"),

Permittee: **Kansas-Smith Farms, LLC**
Permittee's Address: **23179 #5 Road
Plains, Kansas 67869**
Facility Name: **Farm 13-14 Finishing**
Facility Location: **S 1/2, Section 13, Township 32S, Range 32W
Seward County, Kansas**
River Basin: **Cimarron River Basin**

is authorized to operate, as a pollutant discharge elimination system, water pollution control facilities to collect, retain, and dispose of precipitation induced runoff and/or dry weather wastewater accumulations containing livestock and related agricultural wastes in accordance with requirements as set forth herein.

This permit is effective January 7, 2020, supersedes the previously issued water pollution control permit A-CISW-H004, and expires February 28, 2021.

Facility Summary

The existing facility consists of Farm 13 and Farm 14 for the confined feeding of 12,720 head (5,088 animal units) of swine weighing more than 55 pounds, and 4,960 head (496 animal units) of swine weighing less than 55 pounds. Farm 13 consists of two enclosed confinement buildings for a total capacity of 3,880 head (1,552 animal units) of swine weighing more than 55 pounds, and 4,960 head (496 animal units) of swine weighing less than 55 pounds. Waste is transferred from the buildings' concrete pits to a settling basin, an anaerobic lagoon, and a drying bed. Farm 14 has not been constructed. Plans for the proposed construction of Farm 14 shall be resubmitted to the Department prior to construction. (See *Section E. Schedule of Compliance*)

A handwritten signature in cursive script, reading "Lee A. Norman".

Secretary, Kansas Department of Health and Environment

January 7, 2020
Date

A. FACILITY DESCRIPTION

Existing Facility

Farm 13 consists of two enclosed confinement buildings for a total capacity of 3,880 head (1,552 animal units) of swine weighing more than 55 pounds, and 4,960 head (496 animal units) of swine weighing less than 55 pounds, an irregular-shaped anaerobic lagoon, a settling basin, and a drying bed. (See Facility Attachment)

Each confinement building is approximately 325 ft. x 75 ft. and has a maximum capacity of 2,560 finishing pigs per building. Both buildings are equipped with slatted floors and concrete pits. Waste is transferred via 8 in. and 10 in. PVC piping from the concrete pits to a rectangular-shaped settling basin, which has an approximate surface area of .72 acres and a depth of 9.5 ft. Wastewater is transferred from the settling basin to an irregular-shaped anaerobic lagoon, which has an approximate surface area of 5.19 acres, a depth of 15.5 ft., and an approximate storage capacity of 36.67 acre-feet at the 2 ft. freeboard level. The facility has the ability to recycle the processed water from the anaerobic lagoon. Solids (sludge) removed from the settling basin are either land applied or dried in the irregular-shaped drying bed, which has an approximate surface area of 2 acres and a depth of 3 ft.

Proposed Facility or Modifications (see Section E. "Schedule of Compliance" for the required construction schedule)

Proposed construction of Farm 14 consists of two (2) enclosed confinement buildings that together will have a maximum capacity of 8,840 head (3,536 animal units) of swine weighing more than 55 pounds, a rectangular-shaped anaerobic lagoon, and a settling basin.

Each confinement building will be approximately 516 ft. x 93 ft. and have a maximum capacity of 4,420 finishing pigs per building. Both buildings will be equipped with slatted floors and concrete pits. The rectangular-shaped lagoon will be 516 ft. x 468 ft. at the inside top of berm and 20 ft. deep with inside slopes of 4:1. The storage capacity will be 67.9 acre-feet at the 2 ft. freeboard level. Prior to construction of Farm 14, the need for a settling basin will be determined and the dimensions will be submitted to KDHE for review and approval.

B. OPERATION AND MAINTENANCE REQUIREMENTS

Liquid or Slurry Wastes

Table 1 – Operating Level Requirements

Controlled Drainage Area / Wastewater Retention Structure	Operating Level*	Dec. 1st Operating Level*	Minimum Biological Volume*
Farm 13 / Irregular-Shaped Anaerobic Lagoon	3.0 feet	4.0 feet	7.0 feet
Farm 14 / Rectangular-Shaped Lagoon	2.5 feet	3.5 feet	6.5 feet

*Operating level and Minimum Biological Volume is shown in vertical feet below the lowest point of the top of berm.

The top one (1) foot of the pits shall be kept empty. The water level in the retention structure(s) shall be maintained at least the number of feet below the lowest point of the top of berm as shown in Table 1, above, (Operating Level) to insure structural stability and provide storage capacity for a two-

week period plus precipitation induced flow from a 25-year, 24-hour storm event. Furthermore, on December 1st of each year, the retention structure(s) shall be at or below the levels required in Table 1, above, (Dec. 1st Operating Level) to provide additional storage for accumulations through the winter.

Whenever the available storage capacity is less than the required amount(s) specified in Table 1, dewatering shall be initiated and conducted on all days suitable for land application of waste until the required storage capacity is again available. Unless approved in advance by the Department, liquid livestock wastes shall not be land applied during a precipitation event, or when the ground is frozen, snow covered, or saturated.

The retention structure(s) shall be properly managed to establish and maintain biological activity. A minimum volume of water must be maintained in the retention structure(s). Additional water shall be added as needed to maintain the required minimum biological volume in the retention structure(s) as shown in Table 1. When the facility is at less than full capacity, the required minimum biological volume can be reduced in proportion to the waste loading.

A permanent water level measurement device (such as a staff gauge) shall be installed and maintained in each retention structure to be used as the basis for determining appropriate storage capacity. The device shall be marked in increments of feet and shall be readable to the nearest ½ foot.

Runoff and wastewater containing livestock or related wastes not collected or retained by the water pollution control facilities shall be controlled in a manner capable of preventing water pollution.

Solid Wastes

Settling basin(s) shall be cleaned whenever solids accumulations exceed one half of the depth of the basin(s).

Retention structure(s) shall be cleaned whenever the solids accumulations infringe on the required operating level specified in Table 1. Removed solids shall be applied to agricultural land on days suitable for land application of waste.

Solids such as manure may be stockpiled temporarily (not to exceed six months). Stockpiles shall not create nuisance conditions and shall be located in areas not subject to uncontrolled runoff or leaching.

Visual Inspections

Weekly visual inspections shall be conducted of all storm water diversion devices, runoff diversion structures, and devices channeling runoff and wastewater containing livestock or related wastes to the water pollution control facilities.

Weekly visual inspections shall be conducted of the retention structure(s) noting the level as indicated by the water level measurement device installed in the structure.

Daily visual inspections shall be conducted of all water lines, including drinking water and cooling water lines.

Any deficiencies that are identified in the daily and weekly visual inspections must be corrected in a timely manner. If deficiencies are not corrected within 30 days, the permittee must submit to the Department an explanation of the factors preventing immediate correction.

C. NUTRIENT MANAGEMENT PLAN REQUIREMENTS

Site-Specific Requirements

Livestock waste management systems shall be designed, constructed, maintained and operated to prevent the pollution of waters of the State and to protect public health and the environment. The permittee shall ensure the adequate storage of manure, litter, and process wastewater, including procedures to ensure proper operation and maintenance of the water pollution control facilities in accordance with the effluent limitations and conditions of this permit.

To the extent possible, clean water shall be diverted away from manure, litter, process wastewater, feed, byproducts and other potential sources of contaminants in the production area. All runoff that is not diverted from the production area must be collected in accordance with the effluent limitations and conditions of this permit.

The permittee shall maintain all structures necessary to prevent contact of animals with waters of the State which may pass over, across, through or adjacent to the production area.

Chemicals and other contaminants shall not be disposed of in any manure, litter, process wastewater, or the pollution control system unless specifically authorized in writing by the Department. Chemicals should be disposed of in accordance with manufacturer recommendations.

Site specific conservation practices shall be implemented to control runoff of pollutants to waters of the State. Unless the Concentrated Animal Feeding Operation (CAFO) exercises a KDHE approved compliance alternative, manure, litter, and process wastewater may not be applied closer than 100 feet to any downgradient surface waters; open tile line intake structures; sinkholes; agricultural, public, or private well heads; or other conduits to groundwater or surface waters of the State. As a compliance alternative, the CAFO may substitute the 100-foot setback with a permanent 35-foot wide vegetated buffer on which applications of manure, litter, or process wastewater are prohibited.

Manure or wastewater shall not be applied upon bare ground within 1,000 feet of a habitable structure, wildlife refuge or government owned park, unless the waste can be incorporated into the soil within the same day, or has been treated for odor reduction, or is applied using approved innovative technology, or the habitable structure owner agrees, in writing, to surface application without incorporation.

Manure, litter, compost, and process wastewater shall be analyzed a minimum of once annually as indicated in the KDHE approved Nutrient Management Plan.

Soil sampling and analysis shall be conducted on soils from fields as indicated in the KDHE approved Nutrient Management Plan.

The permittee shall adhere to the protocols established in the KDHE approved Nutrient Management Plan and Nutrient Utilization Plan to land apply manure, litter, or process wastewater in accordance with site specific nutrient management practices that ensure appropriate agricultural utilization of the nutrients in the manure, litter, or process wastewater.

The most recent KDHE approved Nutrient Management Plan shall be maintained on-site; additionally, the permittee shall maintain records documenting the implementation and management of the Nutrient Management Plan. The permittee must retain the Nutrient Management Plan and records on file or at a central records location for five years, and make available upon request by the Department or EPA inspector.

Mortality Management

Routine mortalities shall be handled by burial. For catastrophic events, the permittee shall contact the Department for instructions.

Mortalities shall not be disposed of in any liquid manure, stormwater, or process wastewater storage or treatment system that is not specifically designed to treat animal mortalities and shall be handled in such a way as to prevent the discharge of pollutants to surface water or groundwater.

Land Application

The permittee shall have equipment available which has pumping capacity to dewater the wastewater retention structure(s) to the required operating level in ten days. The permittee shall also have the land application sites as specified in the fields worksheet of the most recent KDHE approved Nutrient Utilization Plan.

Solid livestock wastes may be applied to frozen ground provided that the waste is retained at the application site.

Livestock wastes shall be applied to land using rates and methods that prevent surface runoff of pollutants and/or leaching of pollutants into groundwater. Waste application rates shall be calculated using the methodology in the NUP version 3.5 workbook. Additionally, the application rates shall not exceed the application rate limitations listed on the fields tab of the NUP version 3.5 workbook. Wastes shall be applied to the crops with the expected yield goals and nutrient requirements as listed in the Removal tab of the NUP version 3.5 workbook or the narrative Nutrient Management Plan.

Prior to the transferring of manure or process wastewater to another person, the permittee must provide the recipient the most current nutrient analysis of the waste. The analysis provided must be consistent with the requirements of 40 CFR part 412 and the approved manure management plan. The permittee must retain for five years records of the date, recipient name and address, and the approximate amount of waste transferred.

D. STANDARD CONDITIONS

In addition to the requirements specified herein, the permittee shall comply with the attached Standard Conditions for Swine Facilities with NPDES Permits dated July 3, 2017.

E. REPORTING AND RECORDKEEPING

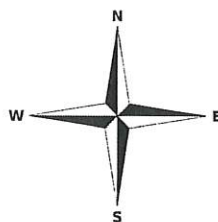
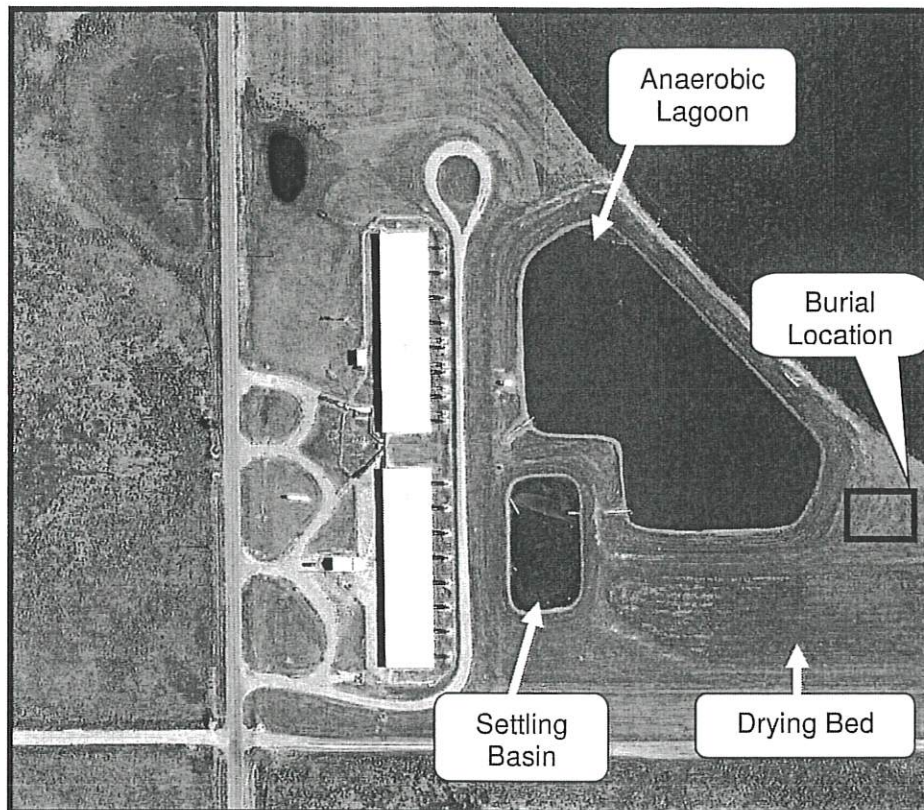
1. Any significant operational changes, modifications, or capacity increases shall be reported and approved by the Department prior to implementation.
2. All overflows or discharges from the water pollution control structures, the land application sites, any water pollution incident, or any permit violation shall be reported to the Department by telephone at (785) 296-1679, immediately upon discovery [within two hours]. A written report shall be submitted to the Department within three days of the incident.
3. A written Operations Report shall be maintained on forms available from the Department. The wastewater level shall be recorded for all retention structures once per week. Whenever the water level infringes on the required operating level or the required storage capacity is not available in any retention structure, the available storage depth shall be recorded daily until the required storage capacity is again available.

4. The Operations Report shall be retained on-site or at a central records location and made available upon request by the KDHE or EPA inspector to verify proper management of pollution controls. The Report shall be kept on file at the facility or at a central records location for a period of five calendar years plus the current calendar year. The Report need not be submitted to KDHE unless so requested.
5. An Annual Report shall be submitted to the Department by February 28th of each year for the previous calendar year. The Annual Report shall be completed on forms available from the Department and include the following information for the previous calendar year: (a) maximum number and type of animals confined at any one time during the reporting period; (b) estimated amount of total manure, litter, and process wastewater generated; (c) estimated amount of total manure, litter and process wastewater transferred to a third party; (d) total number of acres for land application included in the Nutrient Management Plan; (e) total number of acres under control of the CAFO that were used for land application of livestock waste, (f) summary of all manure, litter and process wastewater discharges from the production area that occurred, including date, time and approximate volume; (g) a statement indicating whether the current version of the Nutrient Management Plan was developed or approved by a certified nutrient management planner; (h) the actual crops planted and actual yields for each field; (i) results of all samples of manure, litter, or process wastewater; (j) results of calculations conducted in accordance with those submitted in the approved Nutrient Management Plan; (k) amount of manure, litter, and process wastewater applied to each field; (l) the results of any soil testing conducted; and (m) the amount of any supplemental fertilizer applied.

F. SCHEDULE OF COMPLIANCE

The Department's prior approval of the construction plans, specifications, and other associated plans for Farm 14 is null and void. The permittee shall resubmit construction plans for Farm 14 to the Department for approval. The permittee shall not initiate construction or expansion prior to the Department's approval of the resubmitted plans.

FACILITY ATTACHMENT



**STANDARD CONDITIONS FOR
KANSAS WATER POLLUTION CONTROL PERMITS FOR AGRICULTURAL AND RELATED WASTES AND
AUTHORIZATIONS TO DISCHARGE UNDER THE NATIONAL POLLUTANT DISCHARGE ELIMINATION SYSTEM
for Swine Facilities with NPDES Permits**

1. Definitions:

- A. A "grab sample" is an individual sample collected at one time.
- B. A "composite sample" is a combination of individual samples collected over time.
- C. The terms "Director", "Division", and "Department or KDHE" refer to the Director of the Division of Environment in the Kansas Department of Health and Environment, respectively.
- D. "Severe property damage" means substantial physical damage to the animal waste management system reasonably expected to cause it to become inoperable in the absence of a bypass. Severe property damage does not mean economic loss caused by delays in production.
- E. "Bypass" means the diversion of any process waste streams from any portion of the animal waste management system.
- F. "Process wastes" means any of the following:
 - i. Excrement from animals, wastewater, and animal carcasses;
 - ii. precipitation that comes into contact with any manure, litter, bedding, or other raw, intermediate, or final material or product used in or resulting from the production of animals or direct products, including meat, milk, and eggs;
 - iii. spillage or overflow from animal or poultry watering systems;
 - iv. wastes from washing, cleaning, or flushing pens, barns, manure pits, equipment, trucks, trailers, milking parlors, milking equipment, and other associated animal facilities;
 - v. wastes from washing animals or spraying of animals for cooling;
 - vi. wastes from dust control;
 - vii. boiler blowdown and water softener regenerate wastes;
 - viii. precipitation runoff from confinement, loading, and unloading areas;
 - ix. spillage of feed, molasses, animal wastes, and any other process wastes described herein;
 - x. discharges from land application fields that occur during application;
 - xi. precipitation runoff from land application fields, if liquid or concentrated liquid wastes are applied during frozen, snow-covered, or saturated soil conditions without approval by the department;
 - xii. raw, intermediate, or finished materials associated with wastes or contaminated stormwater runoff from animal waste or dead animal composting operations;
 - xiii. silo liquors; or
 - xiv. flows or runoff from waste storage areas.

Process wastes do not include animal wastes spilled by trucks transporting livestock on city, township, county, state, or federal streets, roads, or highways.

- G. "Nutrient management plan" means a written document that identifies the practices and procedures that the operator of a confined feeding facility uses to operate and maintain the animal waste management system and to manage the handling, storage, utilization and disposal of wastes generated by the facility that is approved by the Department or any approved amendments thereto.
 - H. "Nutrient utilization plan" means a written document, on forms prescribed by the Secretary of the Kansas Department of Health and Environment, addressing site-specific conditions for the land application of manure, wastewater, and other nutrient sources from swine facilities that is approved by the Department or any approved amendments thereto.
2. Animal waste management systems shall be designed, constructed, maintained and operated to prevent the pollution of waters of the state and to protect public health and the environment.
3. Neither the approval of construction plans, specifications, Nutrient Management Plan, or any other plan, nor the issuance of a permit or certification by the Department shall prohibit the Department from taking any enforcement action if the animal waste management system fails to protect the waters of the State, meet any specified effluent criteria, or comply with State Surface Water Quality Standards. In addition, this approval, permit issuance, or certification shall not constitute a defense by the permittee regarding violation

of any statute, regulation, permit condition, or requirement.

4. Representative Sampling and Reporting:

- A. Samples and measurements taken as required in this permit shall be representative of the physical and chemical nature of the monitored material. All samples and measurements shall be taken at the locations designated in the permit, and unless specified otherwise, at locations before the material being sampled joins, mixes with or is diluted by any other material.
- B. Monitoring, testing and reporting requirements shall be recorded and reported on forms acceptable to the Department. Signed copies of the reports, prepared in accordance with K.A.R. 28-16-59, shall be submitted unless otherwise specified in the permit to:

Kansas Department of Health & Environment
Bureau of Water-Livestock Waste Management Section
1000 SW Jackson Street, Suite 420
Topeka, KS 66612-1367

5. Soil Sampling Protocol: For each land application site (field) to be sampled, soil samples shall be collected from areas representative of the soil types and nutrient application activities according to Kansas Administrative Regulations (K.A.R. 4-21-3 and 4-21-4), the most recently approved Nutrient Management Plan or Nutrient Utilization Plan. A representative number of cores shall be collected from each field via either of the following methods:

(A) Two composite samples shall be collected from each field by separating the top six inches of each core collected from the bottom of the core sample. If multiple cores are taken, all samples from the top six inches of soil shall be mixed together. The bottom segment of each soil core sample from six through 24 inches shall then be mixed together.

(B) Two composite samples shall be collected by obtaining individual core samples. A composite sample shall be collected from the top six inches of the soil and mixed if multiple cores are collected. The second composite sample shall be collected by taking a core sample from the soil surface to a soil depth of 24 inches. If multiple cores are taken, the samples shall be mixed before testing.

- The composite sample from the top 6 inches shall be tested for phosphorus (Bray-1, Mehlich III or Olsen P test), copper, nitrate (as N), chloride, zinc, pH, electrical conductivity, and other parameters as specified in the permit.
- The composite sample from 0 to 24 or 6 to 24 inches shall be tested for nitrate (as N), chloride, and other parameters as specified in the permit.
- Soil test results shall be sent to the address shown in paragraph 4B above and submitted pursuant to the requirements of the permit.

6. Test Procedures: All analysis required by this permit shall conform to the requirements of 40 CFR Part 136 and the North Central Regional Research Publication No. 221, "Recommended Chemical Soil Test Procedures for the North Central Region" unless otherwise designated. Testing shall be conducted in a laboratory certified or otherwise accepted by the Department. For each measurement or sample, the permittee shall record the exact place, date, and time of sampling/measurement as appropriate. The laboratory report shall include the date of the analysis, the analytical techniques or methods used, the name of the individual(s) who performed the analysis, and the results. If the permittee monitors any material or takes any measurement at the location(s) designated in this permit more frequently than required by this permit, using approved procedures; the results shall be included in the report form required in paragraph 4B above. Such increased frequencies shall also be indicated.

7. Records Retention: A copy of all records and information resulting from the monitoring activities required by this permit, including all records of analyses and calibration and maintenance of instrumentation shall be retained on-site or at a central records location for a minimum of five calendar years or longer if requested by the Director of the Division of Environment.

8. Availability of Permit and Permit Records/Falsification of Data: The permittee shall retain a copy of the

current permit issued by the Department and approved plans at the facility's site office or such other site as approved by KDHE. Construction plans, specifications, sample test results and other plans are not confidential material unless specifically so designated by KDHE pursuant to Federal and State law. Knowingly making any false statement on any report or tampering with equipment to falsify data may result in the imposition of criminal penalties as provided for in 33 USC Section 1319 and K.S.A. 65-170c.

9. Change in Operations: Any significant anticipated change in operations shall be reported to the Division at least one hundred eighty (180) days before such change occurs. A significant Change in Operations means any of the following: (1) Expansion or enlargement of a facility beyond the scope or boundaries established by registration, permit, certification, or approved plans and specifications; (2) any increase in the animal unit capacity beyond that authorized by a permit or certification; or (3) a change in construction or operation of a confined feeding facility that may affect the collecting, storage, handling, treatment, utilization, or disposal of animal or other process wastes. Minor changes shall be submitted to the Department for review and approval prior to construction, implementation or use.

Notification to and approval by the Director is required prior to a significant change in disposal method, a change in the method of treatment which would significantly alter the characteristics of the process waste, discharging to a disposal area different from the existing approved area, or other circumstances which result in a change in character, amount or location of process waste disposal or re-use.

For any change which will result in an expanded capacity of the facility or operation, permittee shall provide the Department a new application and supporting documentation.

10. Facilities Operation: The permittee shall, at all times, properly operate and maintain the animal waste management system and any related appurtenances that are installed or utilized by the permittee to achieve compliance with Kansas law and the conditions of the permit. The permittee shall operate the facility in a manner to prevent any discharge that is in violation of the permit or that has a potential to adversely affect human health or the environment. When necessary to maintain compliance with the permit conditions, the permittee shall stop or reduce those activities under its control, which generate process wastes routed to the animal waste management system.

11. Immediate Reporting Required:

- A. Any emergency or accidental discharge, overflow, or unplanned release of animal or other process wastes, any water pollution incident, or any permit violation shall be reported to the Department by telephone at (785) 296-1679 within two hours of discovery. A written report explaining the cause of the incident and what actions the permittee has taken, or will take to prevent recurrence shall be submitted to the Department at the address provided in paragraph 4B within three days of the incident.
- B. Any discharge from, or bypass of any part of the animal waste management system not in compliance with this permit is prohibited except: where no feasible alternatives to the bypass exists and 1) where necessary to prevent loss of human life, personal injury or severe property damage; or 2) where excessive storm water inflow or infiltration would damage any part of the animal waste management system necessary to comply with this permit or 3) where the permittee notifies the Director seven days in advance of an anticipated bypass or discharge. The Director or Director's designee may approve a bypass or discharge, after considering its adverse effects, if any of the three conditions listed above are met. The permittee shall report such discharges or bypasses pursuant to paragraph A above.

12. Right of Entry and Bio-Security: The permittee shall allow authorized representatives of the Division of Environment and the Environmental Protection Agency (EPA) to enter upon the permitted premises to inspect the animal waste management system, and at reasonable times, to have access to and copy any records required by this permit, to review any practices required by this permit, and to sample any influents to, discharges from or materials in the animal waste management system. Any permittee that develops or modifies bio-security protocols and requests KDHE conformance with the protocols shall submit a copy of the protocols to the Department. Upon request of the permittee, KDHE or EPA officials shall present their credentials to the permittee. However, the presentation of credentials shall not be a basis to deny entry to the permitted facility.

The permittee shall provide all necessary specialized equipment, clothing, etc. to enable the Department and EPA inspectors to enter the facility for inspection. Bio-security protocols shall not inhibit reasonable access by any Department or EPA inspector.

13. **Property Rights:** The issuance of this permit does not convey any property rights in either real or personal property, or any exclusive privileges, nor does it authorize any injury to private property or any invasion of personal rights nor any infringement of or violation of federal, state or local laws or regulations.
14. **Permit Modifications and Terminations:** As provided by K.A.R. 28-16-62, after notice and opportunity for a hearing, this permit may be modified, suspended, revoked or terminated in whole or in part during its term for cause as provided, but not limited to those set forth in K.A.R. 28-16-62 and K.A.R. 28-16-28b through f. The permittee shall furnish to the Director, within a reasonable amount of time, any information which the Director may request to determine whether cause exists for modifying, revoking and reissuing, or terminating this permit or to determine compliance with this permit. The permittee shall also furnish upon request, copies of all records this permit requires to be kept.
15. **Void of Plan Approval:** Failure to initiate the approved construction or expansion within two years and to complete the approved construction or expansion within three years after the effective date of the permit shall void the secretary's approval of the construction plans, specifications, and other associated plans. If phased construction is proposed, the initiation and completion of construction shall conform to the schedule stipulated by the secretary.

If the approval becomes void, the permit shall remain in effect for the term of the permit, but the operator shall resubmit the construction plans, specifications, and other associated plans to the secretary for review and consideration for approval before initiating the construction or expansion of the facility.

16. **Severability:** The provisions of this permit are severable. If any provision of this permit or any circumstance is held invalid, the remainder of the permit shall not be affected thereby.
17. **Transfer of Ownership:** The permittee shall notify the succeeding owner or controlling person of the existence of this permit and shall provide the Department a copy of an agreement indicating the date when the transfer of permit responsibility, coverage and liability will take place. The permit is not transferable to any person except after notice to and approval by the Director. The existing permit remains in effect until the Department authorizes the transfer by letter or reissues the permit. The Director may require modification or revocation and reissuance of the permit to update the permit to comply with current Federal and State requirements.
18. **Change in Permittee Address/Telephone No.:** The permittee shall notify the Department within 60 days of any changes in mailing address or telephone number regarding the facility or the designated facility contact.
19. **Retention Structure Wastewater, Liquid Process Waste Level Monitoring:** A permanent water level measurement device (such as a staff gauge) shall be installed and maintained in each retention structure used as the basis for determining appropriate storage capacity. The device shall be marked in increments of feet and shall be readable to the nearest $\frac{1}{2}$ foot.
20. **Irrigation Practices:** Irrigation practices shall be managed to minimize pooling of animal or other process wastes at the land application site. Irrigation practices shall be managed to ensure that animal or other process wastes are not discharged from the waste application sites.
21. **Removed Substances:** Solids, sludge, or other process wastes removed from the animal waste management system shall be disposed of or re-used in a manner acceptable to the Division.
22. **Transport of Animal or Process Wastes:** The permittee shall haul or transport animal or process wastes to land application sites in a manner that prevents loss or spillage during transport.
23. **Cease Operations/Removal from Service:** Each permittee shall notify the Department of plans to cease operations of, close, or abandon the facility, and shall maintain and comply with the permit until the

Department approves the closure of the facility. The permittee shall inform the Division prior to removing from service any part of the animal waste management system that would affect compliance with the permit. The permittee shall make arrangements acceptable to the Division to decommission any portion of the animal waste management system being permanently removed from service such that the public health and waters of the state are protected.

24. **Retention Structure Liners:** The permittee shall install and maintain the liner to comply with K.A.R. 28-18-1 *et seq.* When soil liners are utilized, no trees or other deep-rooted vegetation shall be allowed to grow within 100 feet of the liner. Any mechanical or structural damage to the liner shall be reported to the Department within two workdays of identification and shall be repaired in a time frame approved by the Department.
25. **Permeability Tests:** The permittee shall conduct permeability tests using methods acceptable to the Department. For a description of the acceptable methods, the permittee may contact KDHE at the address in paragraph 4B. Permeability tests shall be conducted anytime the retention structure is altered by cleanout and/or reconstruction or anytime there is damage to the liner. Results of the permeability test shall be submitted to the Department within 30 days of completing the test. Should any structure not meet the permeability requirements, additional sealing will be required.
26. **Annual Permit Fee:** Each permittee shall submit the appropriate annual permit fee according to the schedule of fees provided in K.A.R. 28-16-56d. The Department will bill the permittee annually. Failure to pay the annual permit fee shall result in revocation of the permit.
27. **Duty to Reapply:** A permittee wishing to continue any activity regulated by this permit after the expiration date of this permit must apply for a new permit at least 180 days prior to expiration of the permit.
28. **Stocking of New/Expanded Facility:** The permittee shall not stock a new facility or the expanded portion of an existing facility nor place in use any animal waste management system until after the construction or expansion of the facility, including the animal waste management system, is completed, the Department has reviewed and approved any requested construction certifications, and the new or modified permit is issued or re-issued by the Department.
29. **Swine Facility Plans:** The permittee shall comply with the approved manure management plan, emergency response plan, odor control plan and dead animal handling plan as approved by the Department pursuant to Kansas and Federal law. The permittee shall amend these plans whenever warranted by changes in the management and operation of the facility and pollution controls.
30. **Updates to Nutrient Management or Utilization Plans:** Updates to the Nutrient Management Plan or Nutrient Utilization Plan shall be provided to the Department prior to any significant change to the facility or plan. All updates shall be developed in accordance with the Kansas Technical Standards for Nutrient Management – Revised 2010. The permittee shall notify the Department prior to implementing any changes to the approved plan.
31. Whenever the permittee does not own all the swine at the facility, the permittee shall provide the Department a copy of the executed contract with the owner of the swine that specifies responsibility for management of the swine or other process wastes.
32. **Operator Certification:** The permittee shall ensure the swine pollution control system is under the supervision of an operator certified by the Department. If the permittee does not have a certified operator or loses its certified operator, the permittee shall immediately contact the Department at the address provided in paragraph 4B above and begin the process of obtaining the services of a certified operator as required by Kansas law.
33. **Additional Information and Contacts:** Additional information and KDHE contacts can be found on the KDHE-Livestock Waste Management Section's web page at www.kdheks.gov/feedlots.

For swine facilities with animal unit capacities greater than or equal to 3725

34. Facility Closure Plan: Each permittee with an animal unit capacity greater than or equal to 3725 shall develop and implement a swine facility closure plan as approved by the Department and shall amend the plan whenever warranted by changes in the swine facility or in other conditions affecting the facility.
35. Financial Assurance - Swine Facility: Annually before January 1 of each year, each permittee with an animal unit capacity greater than or equal to 3725 shall provide evidence to the Department that the permittee has the financial ability to cover the cost of closure of the swine facility.
36. Financial Assurance - Waste Retention Lagoons: Annually before January 1 of each year, each permittee with an animal unit capacity greater than or equal to 3725 shall provide evidence to the Department that the permittee has the financial ability to cover the cost of closure of the swine wastewater retention lagoons or ponds.