

All fields

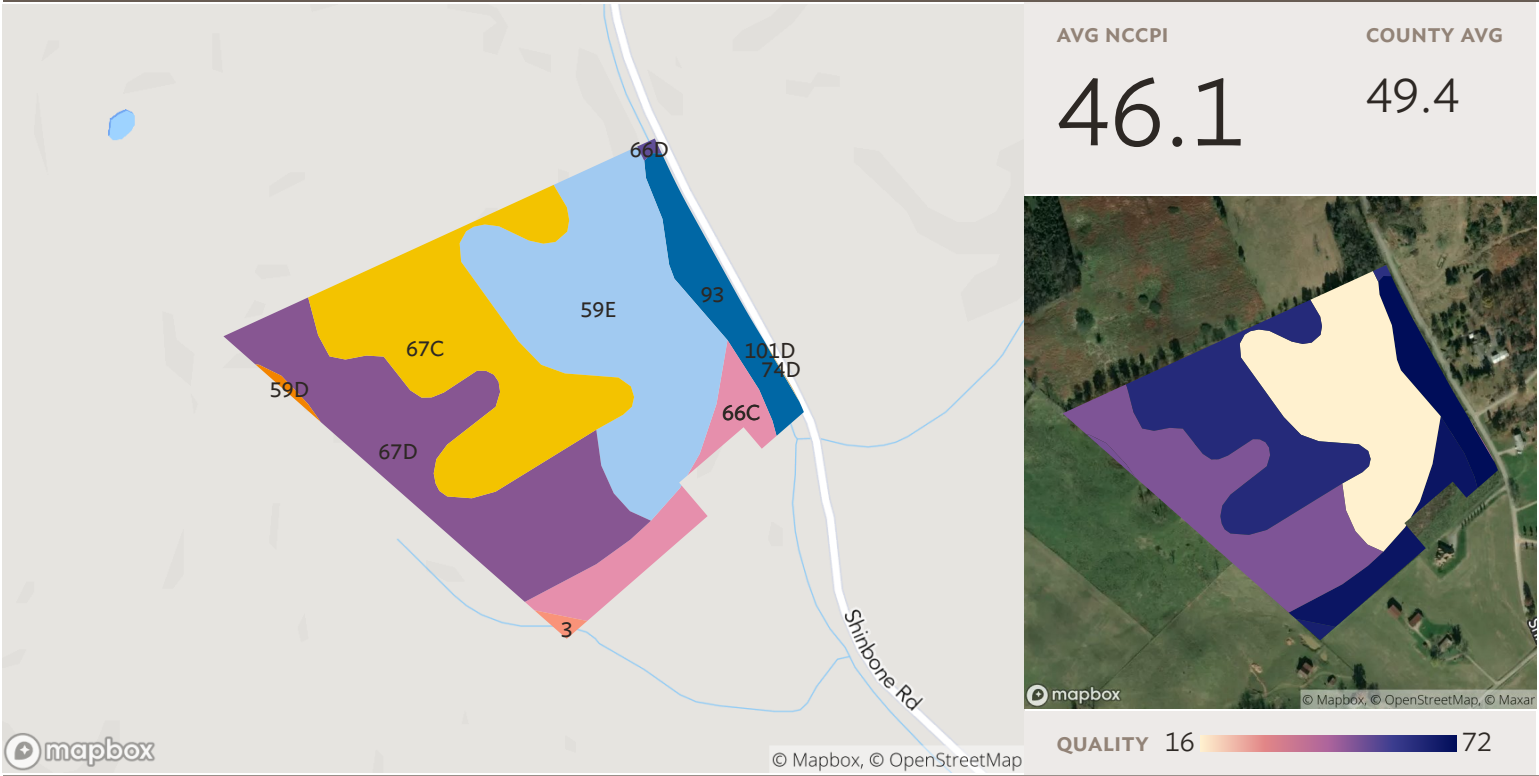
110 ac

SOIL CODE	SOIL DESCRIPTION	ACRES	PERCENTAGE OF FIELD	SOIL CLASS	NCCPI
67C	Fullerton gravelly silt loam, 5 to 12 percent slopes	36.56	33.2%	3	63.3
67D	Fullerton gravelly silt loam, 15 to 25 percent slopes	15.19	13.8%	4	49.7
59D	Dewey silty clay loam, hilly, 12 to 25 percent slope	13.71	12.4%	4	50.6
59E	Dewey silty clay loam, steep, 25 to 45 percent slope	13.51	12.3%	7	13.6
59C	Dewey silty clay loam, 6 to 15 percent slopes	7.26	6.6%	3	72.2
74D	Groseclose silt loam, hilly, 12 to 25 percent slope	7.14	6.5%	4	44.9
74C	Groseclose silt loam, rolling, 5 to 12 percent slope	6.19	5.6%	3	52.1
74E	Groseclose silt loam, steep, 25 to 40 percent slope	3.78	3.4%	6	12.1
66C	Dunmore silt loam, 5 to 12 percent slopes	3.21	2.9%	3	69.4

3 fields, 110 acres in Hamblen County, TN

■	93	Hamblen silt loam	2.91	2.6%	2	90.9
■	3	Greendale silt loam, 1 to 6 percent slopes	0.72	0.7%	2	66.4
■	66D	Dunmore silt loam, 12 to 25 percent slopes	0.08	0.1%	4	61.7
■	101D	Talbott very rocky, hilly, 12 to 25 percent slope	0.00	0.0%	6	23.5
			110.26			51.7

3 fields, 110 acres in Hamblen County, TN



Field 1

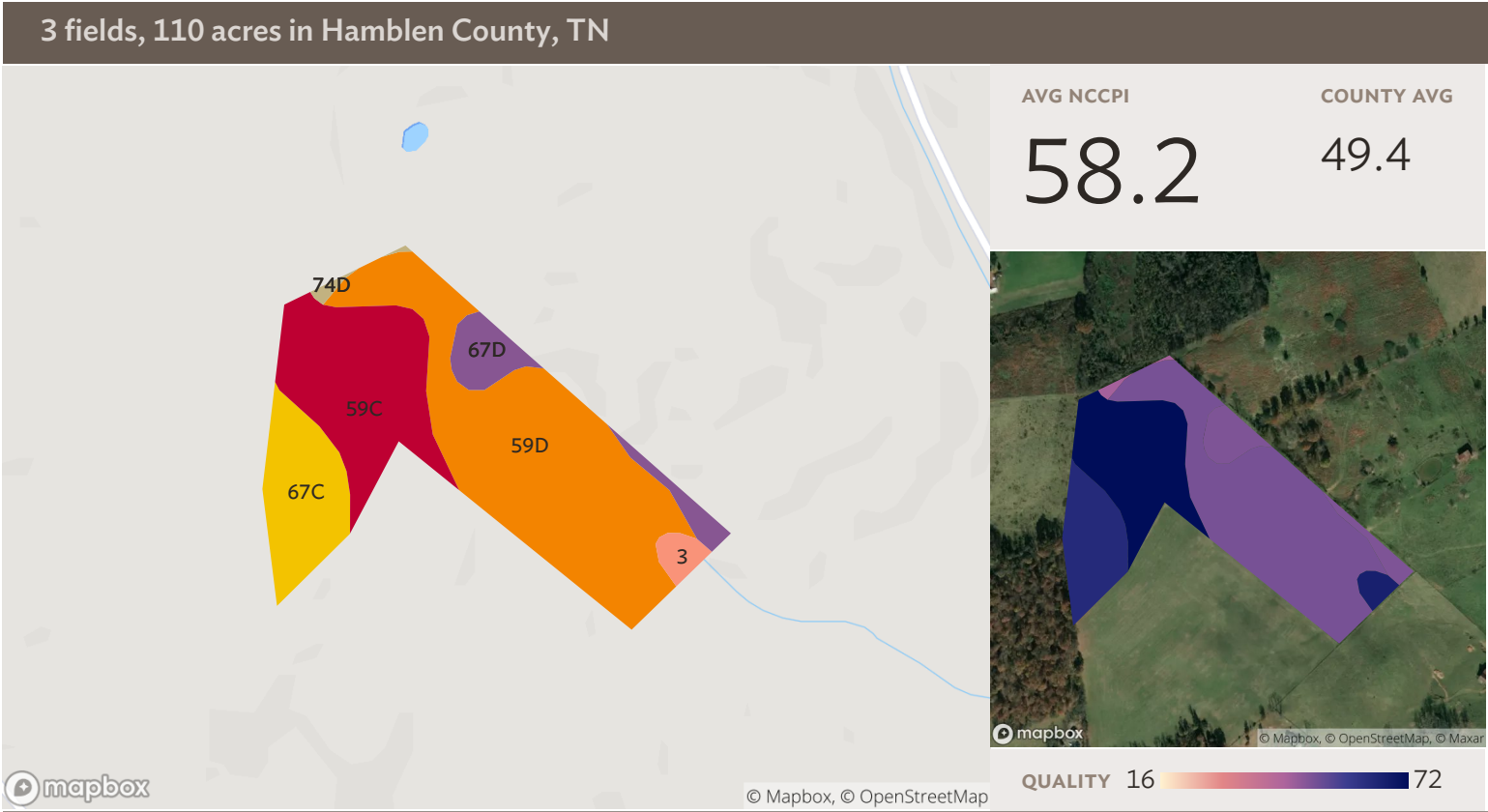
42 ac

Source: NRCS Soil Survey

SOIL CODE	SOIL DESCRIPTION	ACRES	PERCENTAGE OF FIELD	SOIL CLASS	NCCPI
59E	Dewey silty clay loam, steep, 25 to 45 percent slope	13.51	31.9%	7	13.6
67D	Fullerton gravelly silt loam, 15 to 25 percent slopes	11.26	26.6%	4	49.7
67C	Fullerton gravelly silt loam, 5 to 12 percent slopes	11.01	26.0%	3	63.3
66C	Dunmore silt loam, 5 to 12 percent slopes	3.21	7.6%	3	69.4
93	Hamblen silt loam	2.91	6.9%	2	90.9
3	Greendale silt loam, 1 to 6 percent slopes	0.17	0.4%	2	66.4
59D	Dewey silty clay loam, hilly, 12 to 25 percent slope	0.13	0.3%	4	50.6
66D	Dunmore silt loam, 12 to 25 percent slopes	0.08	0.2%	4	61.7
74D	Groseclose silt loam, hilly, 12 to 25 percent slope	0.01	0.0%	4	44.9

3 fields, 110 acres in Hamblen County, TN

■ 101D	Talbott very rocky, hilly, 12 to 25 percent slope	0.00	0.0%	6	23.5
		42.30			46.1

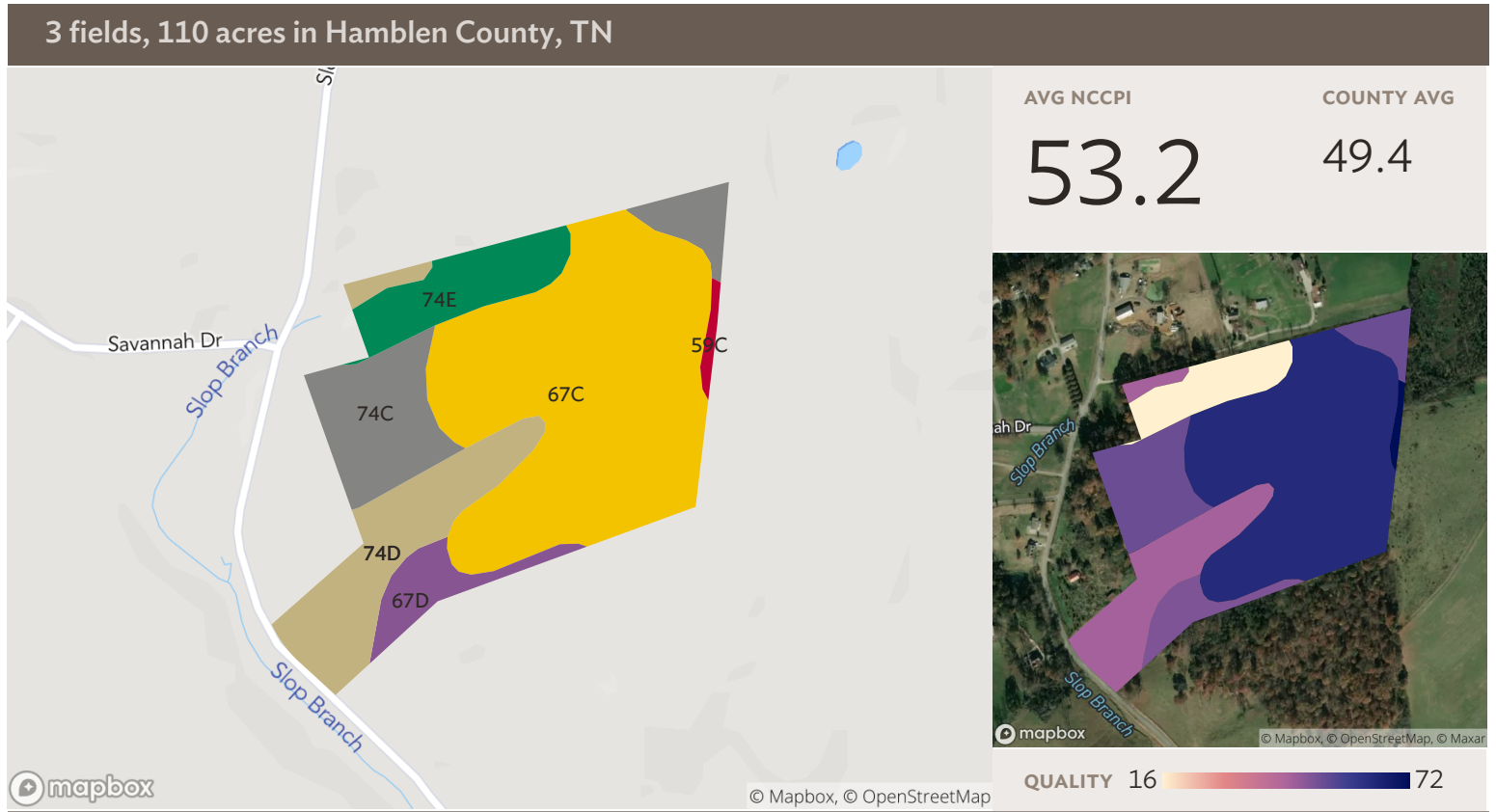


Field 2

Source: NRCS Soil Survey

27 ac

SOIL CODE	SOIL DESCRIPTION	ACRES	PERCENTAGE OF FIELD	SOIL CLASS	NCCPI
59D	Dewey silty clay loam, hilly, 12 to 25 percent slope	13.57	50.4%	4	50.6
59C	Dewey silty clay loam, 6 to 15 percent slopes	6.93	25.7%	3	72.2
67C	Fullerton gravelly silt loam, 5 to 12 percent slopes	3.82	14.2%	3	63.3
67D	Fullerton gravelly silt loam, 15 to 25 percent slopes	1.92	7.1%	4	49.7
3	Greendale silt loam, 1 to 6 percent slopes	0.55	2.1%	2	66.4
74D	Groseclose silt loam, hilly, 12 to 25 percent slope	0.15	0.6%	4	44.9
26.94					58.2



Field 3

Source: NRCS Soil Survey

41 ac

SOIL CODE	SOIL DESCRIPTION	ACRES	PERCENTAGE OF FIELD	SOIL CLASS	NCCPI
67C	Fullerton gravelly silt loam, 5 to 12 percent slopes	21.73	53.0%	3	63.3
74D	Groseclose silt loam, hilly, 12 to 25 percent slope	6.98	17.0%	4	44.9
74C	Groseclose silt loam, rolling, 5 to 12 percent slope	6.19	15.1%	3	52.1
74E	Groseclose silt loam, steep, 25 to 40 percent slope	3.78	9.2%	6	12.1
67D	Fullerton gravelly silt loam, 15 to 25 percent slopes	2.01	4.9%	4	49.7
59C	Dewey silty clay loam, 6 to 15 percent slopes	0.33	0.8%	3	72.2
41.02					53.2

3 fields, 110 acres in Hamblen County, TN



All fields

110 ac



2019 2018 2017 2016 2015

Grass/Pasture	86.0%	87.3%	88.1%	87.8%	87.4%
Forest	12.2%	11.6%	11.5%	11.5%	11.4%
Other	1.7%	1.1%	0.5%	0.7%	1.2%



Field 1

42 ac



2019 2018 2017 2016 2015

Grass/Pasture	92.2%	94.2%	95.7%	95.2%	96.0%
Other	7.8%	5.8%	4.3%	4.8%	4.0%



Field 2

27 ac



2019 2018 2017 2016 2015

Grass/Pasture	96.5%	97.3%	96.4%	97.2%	97.3%
Other	3.5%	2.7%	3.6%	2.8%	2.7%

3 fields, 110 acres in Hamblen County, TN



Field 3

41 ac






2019 2018 2017 2016 2015

■ Grass/Pasture	72.8%	73.6%	74.7%	74.0%	72.1%
■ Forest	25.7%	24.9%	24.9%	25.2%	25.5%
■ Other	1.5%	1.4%	0.3%	0.9%	2.4%

Source: NASS Cropland Data Layer

3 fields, 110 acres in Hamblen County, TN

Hamblen County, TN

FIELD	ACRES	LOCATION	OWNER (LAST UPDATED)	OWNER ADDRESS
1 	42.30	APN: 036 00203 000	HAUN, JOE F (11/13/2020)	5640 E SUGAR HOLLOW RD, RUSSELLVILLE, TN 37860
2 	26.94	APN: 036 00300 000	HAUN, JOE FRANK & PEGGY E (11/13/2020)	5640 E SUGAR HOLLOW RD, RUSSELLVILLE, TN 37860
3 	41.02	APN: 035 04700 000	HAUN, JOE FRANK & PEGGY (11/13/2020)	5640 E SUGAR HOLLOW RD, RUSSELLVILLE, TN 37860

110.26

