

 Boundary  Water Wells

|  Boundary 12.4 ac









SOIL CODE	SOIL DESCRIPTION	ACRES	%	CAP
HeC3	Heiden clay, 3 to 5 percent slopes, eroded	0.7	5.7	3e
AuC3	Austin silty clay, 2 to 5 percent slopes, moderately eroded	6.0	48.39	4e
HoB	Houston Black clay, 1 to 3 percent slopes	5.7	45.91	2e
TOTALS		12.4	100%	3.02

### Capability Legend

Increased Limitations and Hazards

Decreased Adaptability and Freedom of Choice Users

Land, Capability

								
	1	2	3	4	5	6	7	8
'Wild Life'	•	•	•	•	•	•	•	•
Forestry	•	•	•	•	•	•	•	
Limited	•	•	•	•	•	•	•	
Moderate	•	•	•	•	•	•		
Intense	•	•	•	•	•			
Limited	•	•	•	•				
Moderate	•	•	•					
Intense	•	•						
Very Intense	•							

### Grazing Cultivation

(c) climatic limitations (e) susceptibility to erosion

(s) soil limitations within the rooting zone (w) excess of water