 Boundary

|  Boundary 131.5 ac









SOIL CODE	SOIL DESCRIPTION	ACRES	%	CAP
50010	Winnegan loam, 14 to 20 percent slopes, eroded	42.4	32.25	6e
30231	Winnegan loam, 5 to 9 percent slopes	3.1	2.33	3e
66138	Piopolis silty clay loam, 1 to 3 percent slopes, frequently flooded	17.5	13.34	3w
30230	Winnegan loam, 20 to 35 percent slopes, eroded	51.9	39.45	6e
30066	Gorin silt loam, 2 to 5 percent slopes	16.6	12.63	2e
TOTALS		131.5	100%	5.02

Capability Legend

Increased Limitations and Hazards

Decreased Adaptability and Freedom of Choice Users

Land, Capability

								
	1	2	3	4	5	6	7	8
'Wild Life'	•	•	•	•	•	•	•	•
Forestry	•	•	•	•	•	•	•	
Limited	•	•	•	•	•	•	•	
Moderate	•	•	•	•	•	•		
Intense	•	•	•	•	•			
Limited	•	•	•	•				
Moderate	•	•	•					
Intense	•	•						
Very Intense	•							

Grazing Cultivation

(c) climatic limitations (e) susceptibility to erosion

(s) soil limitations within the rooting zone (w) excess of water