



# Blue Ridge Land & Auction Co., Inc

## Online Auction Bidders Agreement

Buyer agrees to immediately enter into the Real Estate Auction Purchase Contract approved by Seller, if declared the high bidder (winning bidder) by the auctioneer during the following auction:

**AUCTION FOR** – DJJG LLC, By and Through Jay Garland

**AUCTION LOCATION** – Online at [www.BlueRidgeLandandAuction.HiBid.com](http://www.BlueRidgeLandandAuction.HiBid.com)

**AUCTION DATE** – Wednesday, April 8<sup>th</sup>, 2026 at 3 PM

\*\*\* Bids at 3 PM extend auction 2 minutes, and each bid during extension(s) restart 2-minute extension

See Paragraph 16 that addresses the **“SOFT CLOSE”**.

**AUCTIONEER** – Matt Gallimore (Broker/Auctioneer) of Blue Ridge Land & Auction Co. located at 102 S. Locust St., Floyd, VA 24091 (540-745-2005) has contracted with “Seller” to offer to sell at public auction certain real property.

**OFFERING** –

**Legally described as:**

+/- 5.54 acres and improvements; Tax Map: #016-50M; PRN: 798; Deed: 2500001994; Will: 250000117; LAUREL CREEK PC1-50B LOT 7

**Address:**

1212 Eagle View Dr., Pilot, VA 24138

- **Online Bidding Open NOW**
- **Online Bidding Closes on Wednesday, April 8<sup>th</sup>, 2026 at 3 PM (EST)**

Bidder agrees that they have read and fully understand the Online Auction Bidders Agreement and the Terms and Conditions of this auction.

It is solely bidders' responsibility to contact the auction company at (540) 745-2005 with any questions regarding the auction, purchase agreement, or terms & conditions, prior to placing any bids in said auction.

## Online Auction Terms & Conditions

- 1) **Seller Confirmation Auction:** The property is being offered in an Online Only Auction, with all bids being subject to the Seller's approval. This means that this auction is subject to a seller's reserve, which means that if the reserve is not met, the seller is not required to sell the property.
- 2) **Bidding Registration:** Online bidder hereby agrees that they must be properly registered for the online auction. If you need assistance with registration, contact **Kaitlyn Harman at (540) 745-2005 or by email at [BlueRidgeLandandAuction@gmail.com](mailto:BlueRidgeLandandAuction@gmail.com)**. Seller(s) may at their sole discretion request additional registration requirements from any bidder unknown to them or the auction company.
- 3) **Bidding Opens/Closes:** The Online Only Auction bidding shall be opened and begin closing on the dates and times stated above, subject to the soft close feature as outlined below in (#16).
- 4) **Property Preview Dates:** It is highly recommended that all bidders personally inspect the property prior to placing any bids in the auction. Property inspections are the sole responsibility of the bidders. The property may also be inspected by scheduling an appointment with the Auction Company at (540) 745-2005 or Auctioneer Matt Gallimore at (540) 239-2585.
- 5) **No Financing Contingency:** By participating in this auction, bidders hereby agree that their bid shall **NOT** be subject to the bidder's ability to obtain financing. Financing is NOT a contingency in the purchase agreement. However, if a bidder decides to purchase property with a loan, they should make sure they are approved for a loan and that lender is capable of completing on or before closing date.
- 6) **Buyer's Premium: A Ten Percent (10%)** Buyer's Premium shall be added to the final bid price place online, which will determine the Total Contract Sales Price. Bidders hereby understand that the Buyer's Premium shall be added to the winning bid to create the Total Contract Sales Price for which they are obligated to pay for the property. **Example:** (winning online bid \$100,000 + 10% buyer's premium = total purchase price of \$110,000).
- 7) **Purchase Contract:** Winning bidder hereby agrees to enter into the Real Estate Auction Purchase Contract which has been approved by the Seller, immediately upon being declared the Successful Bidder by the Auctioneer. Upon the close of the auction the winning bidder will be forwarded via email an Auction Real Estate Sales Contract to purchase the property. A signed copy of the Auction Real Estate Sales Contract must be received by **United Country | Blue Ridge Land and Auction** no later than 24 hours from the time said Purchase Contract was sent to the winning bidder. The Auction Real Estate Sales Contract may be e-signed, hand delivered, faxed, or scanned and emailed. A sample purchase contract is available for review online prior to placing any bids in the auction.

- 8) **Earnest Money Deposit:** A **\$5,000** non-refundable deposit will be wire transferred or hand delivered in the form of certified funds to Attorney/Title Company of Purchaser's Choice no later than 48 hours following the close of auction. See closing agents contact information below. The balance of the purchase price will be due in full at closing.
- 9) **Closing:** Closing shall be on or before **Friday, May 8<sup>th</sup>, 2026**. Buyers will be afforded the opportunity to close via email, mail, and wire transfer of certified funds.
- 10) **Easements:** The sale of the property is subject to any and all easements of record.
- 11) **Survey:** No survey is required to transfer title to the property and the Seller shall not provide any additional survey. If the Buyer desires a survey, it shall be at the Buyer's sole expense and shall not be a contingency or requirement in the purchase contract.
- 12) **Possession:** Possession of the property will be given upon payment in full of the purchase price and transfer of title, at closing.
- 13) **Deed:** Seller shall execute a general warranty deed conveying the property to the buyer(s).
- 14) **Taxes:** Seller shall pay any previous year's taxes (if due), and the current year's real estate taxes shall be prorated to the date of closing.
- 15) **Online Auction Technology (Disclaimer):** Under no circumstances shall Bidder have any kind of claim against United Country – Blue Ridge Land and Auction, Broker of record, or anyone else, if the Internet service fails to work correctly before or during the auction. Online bidding is subject to technology faults and issues which are outside the control of the auction company. Bidder(s) are encouraged to use the "Maximum Bid" feature on the bidding platform and lock in their maximum bid amount if they are concerned about technology failure during the auction. The SELLER and/or Auction Company reserves the right to **(pause)** the online auction bidding in the event of any internal or external technology failure, to preserve the integrity of the auction event and maintain a fair and impartial bidding environment.
- 16) **Soft Close:** If a bid is received within the last 2 minutes of the auction, the auction close time will automatically extend 2 minutes to allow other bidders an opportunity to competitively bid prior to the auction closing. This feature eliminates "snipers" and encourages fair and impartial bidding from all participants.
- 17) **Disclaimer:** All information provided is believed to be accurate; however, no liability for its accuracy, errors or omissions is assumed. All lines drawn on maps, photographs, etc. are approximate. Buyers should verify the information to their satisfaction. Information is subject to change without notice. There are no warranties either expressed or implied pertaining to this property. Real estate is being sold "As-Is, Where-Is" with NO warranties expressed or implied. Please make all inspections and have financing arranged prior to the end of bidding.

18) **Bidding Disclosures:**

- a. The Auctioneer is allowed to bid on behalf of the Seller up to, but not beyond the Seller's reserve price (if applicable). This auction is subject to a seller's reserve and this is allowed per Virginia auction code: 18 VAC 25-21-120.
- b. The property is available for and subject to sale prior to auction.
- c. By participating in this auction, Buyers hereby acknowledge that any bid(s) placed by them is a binding agreement to purchase the property, subject to the bid being approved by Seller (if applicable).

19) **Broker Referral Fee:** A Broker Referral Fee of 2% (of the High Bid Price) is offered to VA State Licensed Real Estate Brokers or Salesperson under the following conditions: Referring Agent must contact the Auction company and submit a Broker Participation Form signed by the buyer at least 48 hours prior to auction date. Form must be submitted via email to [BlueRidgeLandandAuction@gmail.com](mailto:BlueRidgeLandandAuction@gmail.com). If these steps have not been completed, a broker referral fee will not be paid.

20) **Pre-Auction Sales:** As an agent for the Seller, the Auctioneer must present any and all bona fide written offers to the Seller, which may be created outside of the online bidding platform. Therefore, all properties are subject to pre-auction sales. Pre-auction offers must meet all off the auction terms and conditions and must be submitted to the Auctioneer on the Auction Real Estate Sales Contract, along with the required earnest deposit. Properly submitted offers will be presented to the Seller in a timely manner. Seller may accept or reject such offer at their sole and absolute discretion. When a pre-auction offer is submitted, all properly registered online bidders will be notified that "an offer" has been submitted and on which specific property, however the amount of the offer shall remain confidential. All pre-auction offers must allow a minimum of 24 hours for seller's acceptance. A Broker Referral Fee of 2% (of High Bid Price) is offered to a cooperating VA State Licensed Real Estate Broker or Salesperson on any pre-auction offers that are properly completed and submitted on the appropriate forms provided by the auction company.

21) **Other:** Seller is a licensed VA real estate agent.

Matt Gallimore – United Country Blue Ridge Land and Auction  
Owner, Real Estate Broker, Auctioneer, MBA  
102 South Locust Street; PO Box 234  
Floyd, VA 24091  
540-239-2585  
[Gallimore.Matt@gmail.com](mailto:Gallimore.Matt@gmail.com)

**Individual State License #'s**

Virginia Auctioneer License #	2907004059
Virginia Real Estate Broker License #	0225062681
North Carolina Auctioneer License #	10250
North Carolina Real Estate Broker License #	311692
Tennessee Auctioneer License #	7095
Tennessee Real Estate Broker License #	350819
South Carolina Auctioneer License #	4757
South Carolina Real Estate Sales Person License #	139344
Florida Real Estate Sales Person License #	SL3618959
Florida Auctioneer License #	AU5414

**Firm State License #'s**

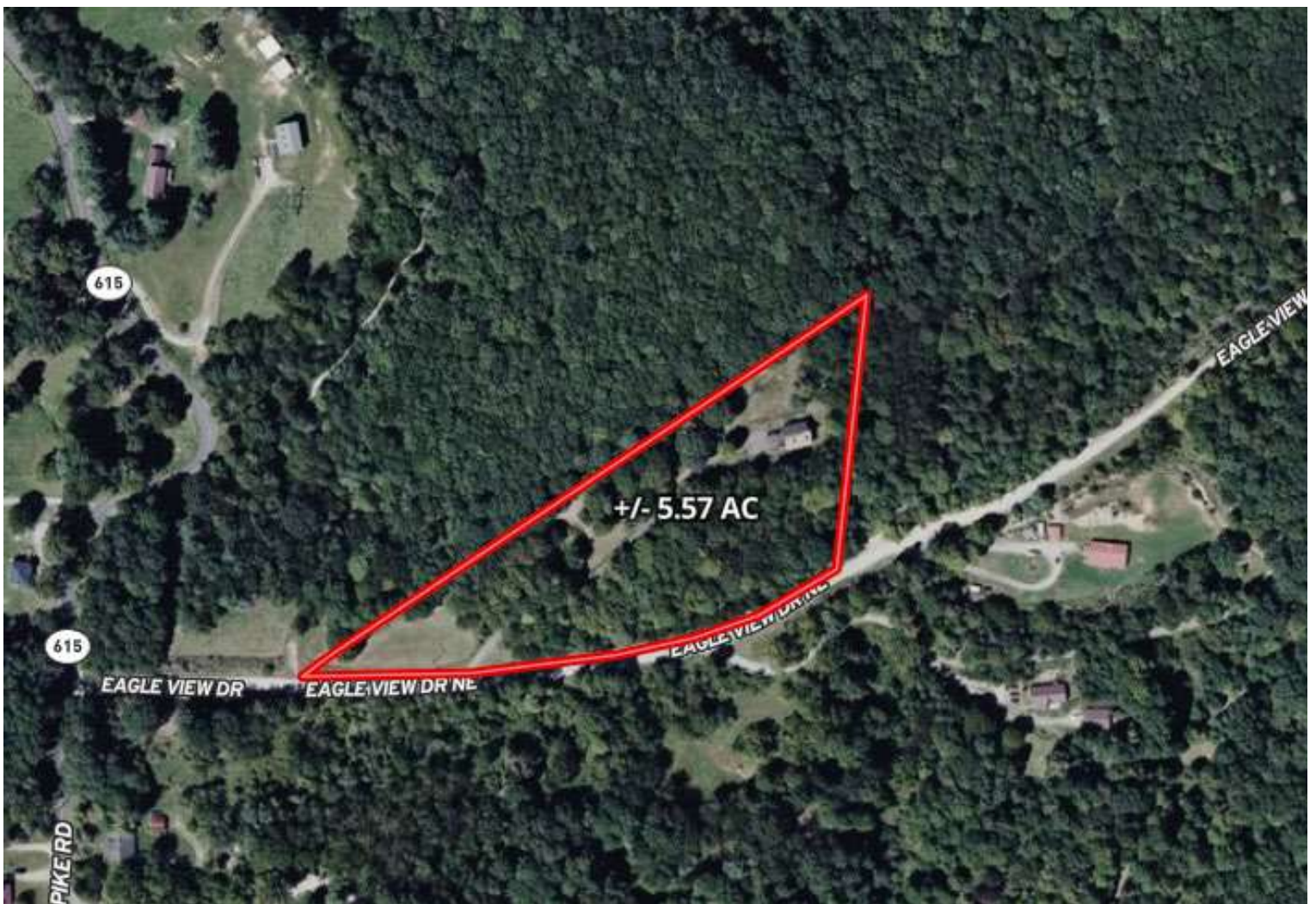
Virginia Auction Firm License #	2906000294
Virginia Real Estate Firm License #	0226000240
North Carolina Auction Firm License #	10299
North Carolina Real Estate Firm License #	C35716
Tennessee Real Estate Firm License #	263941

Jay Garland - Real Broker LLC  
Real Estate Salesperson  
1611 E Main St,  
Salem, VA 24153  
540-318-1372  
[Jay@DamonGettier.com](mailto:Jay@DamonGettier.com)

**Individual State License #'s**

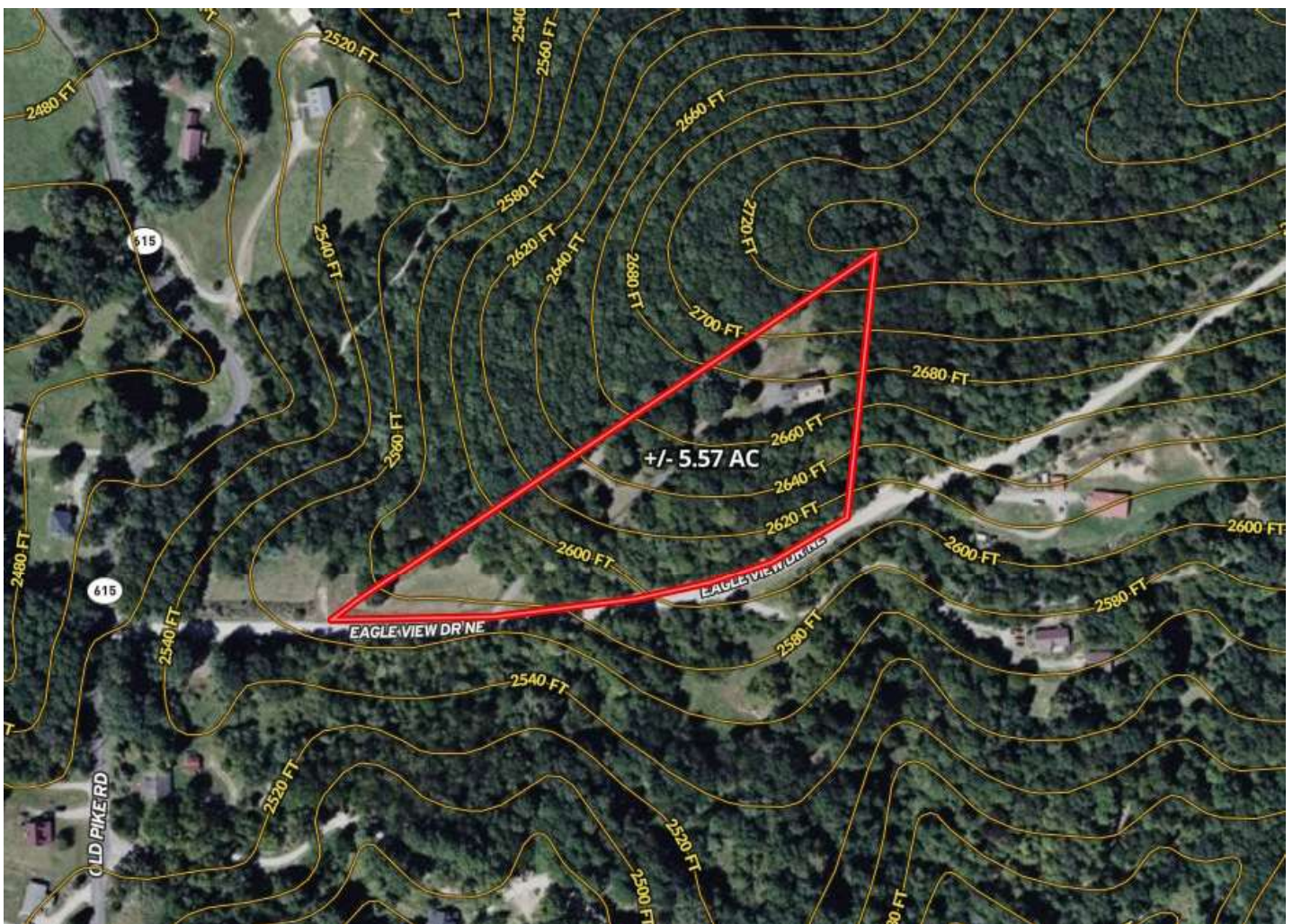
Virginia Real Estate Salesperson License #	0225223523
--	------------

# Aerial



**\*\* Aerial and contour map show approximate boundaries. Use for illustration purposes only. Refer to survey for exact boundaries. \*\***

# Contour

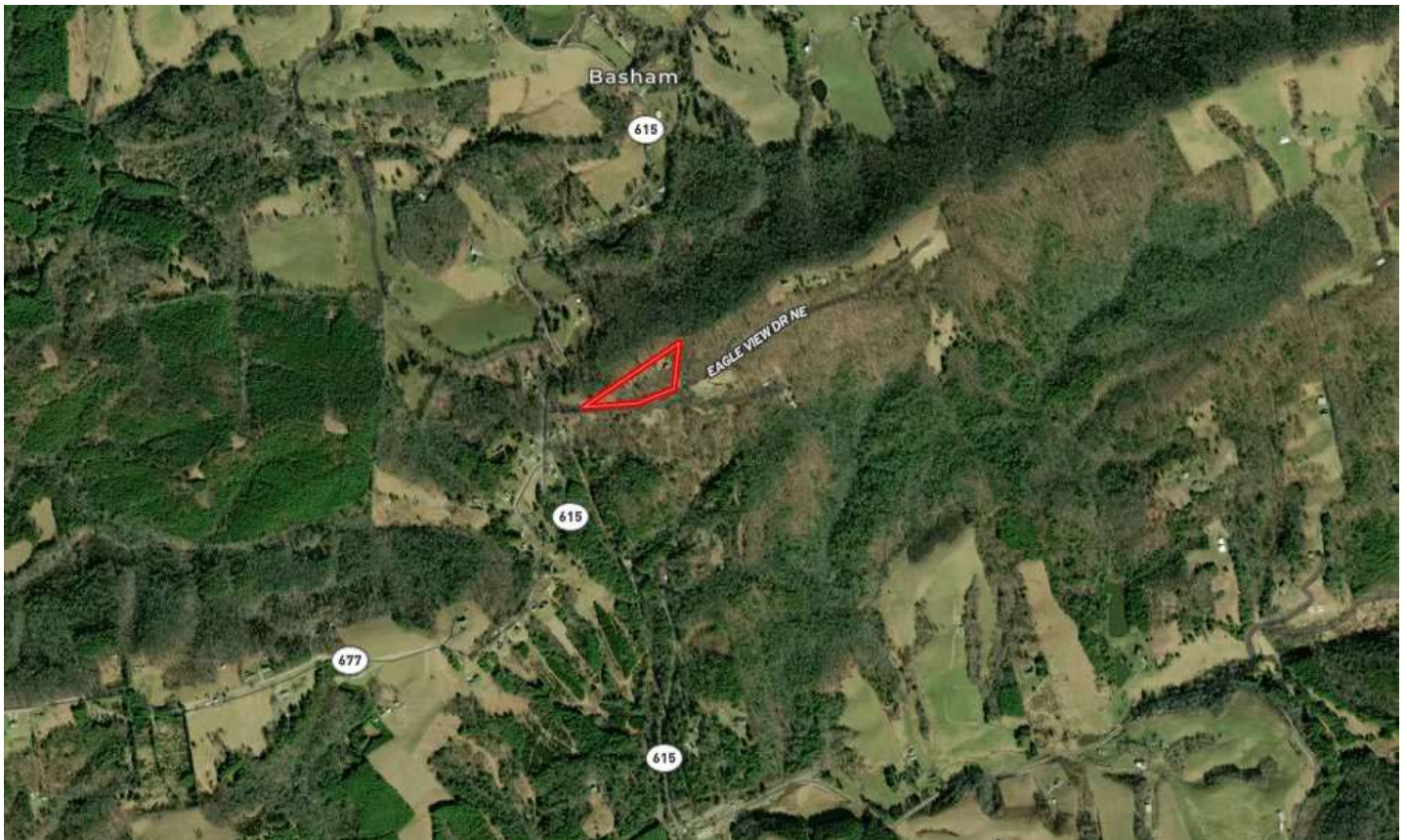


**\*\* Aerial and contour map show approximate boundaries. Use for illustration purposes only. Refer to survey for exact boundaries.\*\***



# Neighborhood

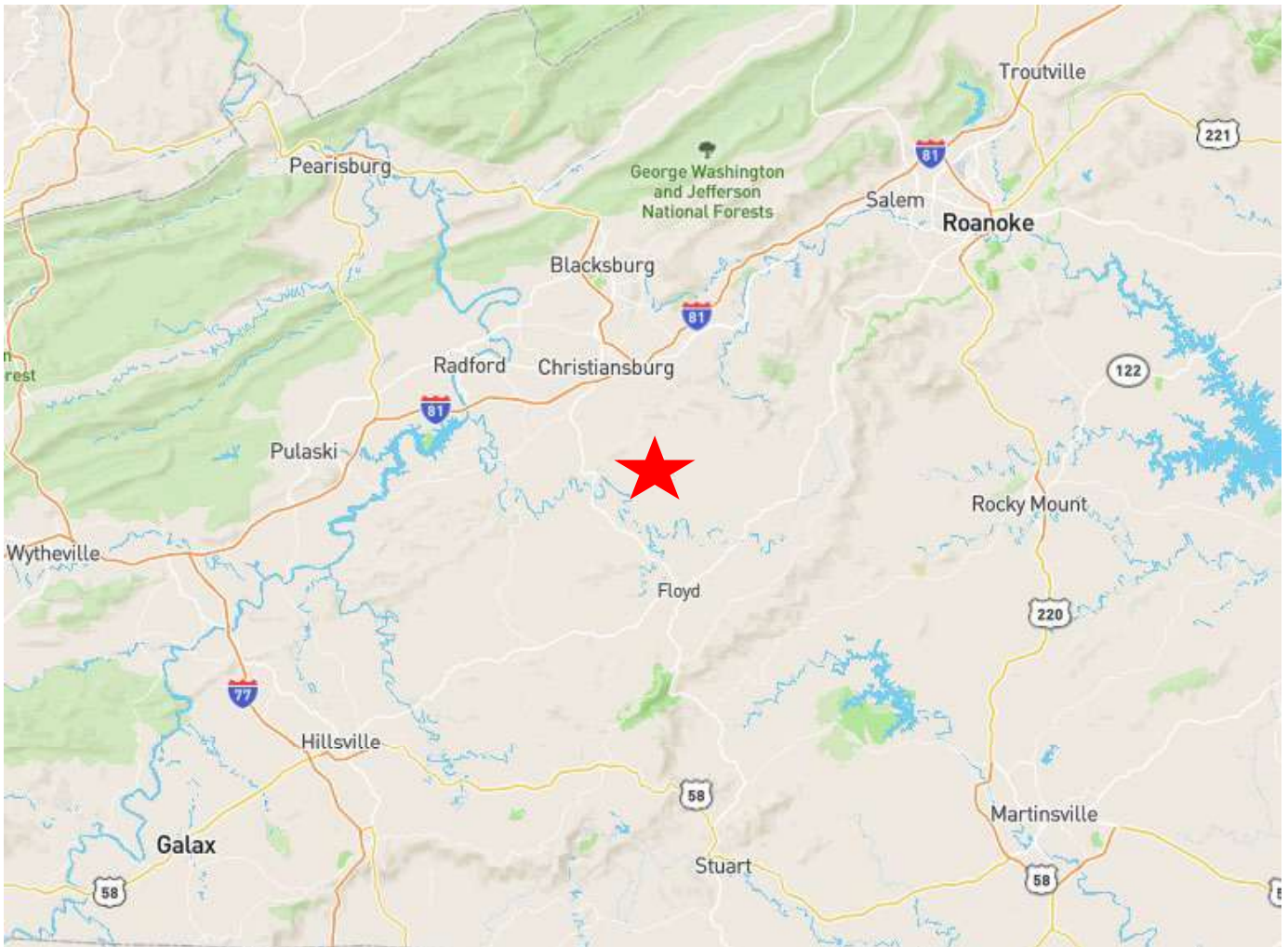
1212 Eagle View Dr.,  
Pilot, VA 24138



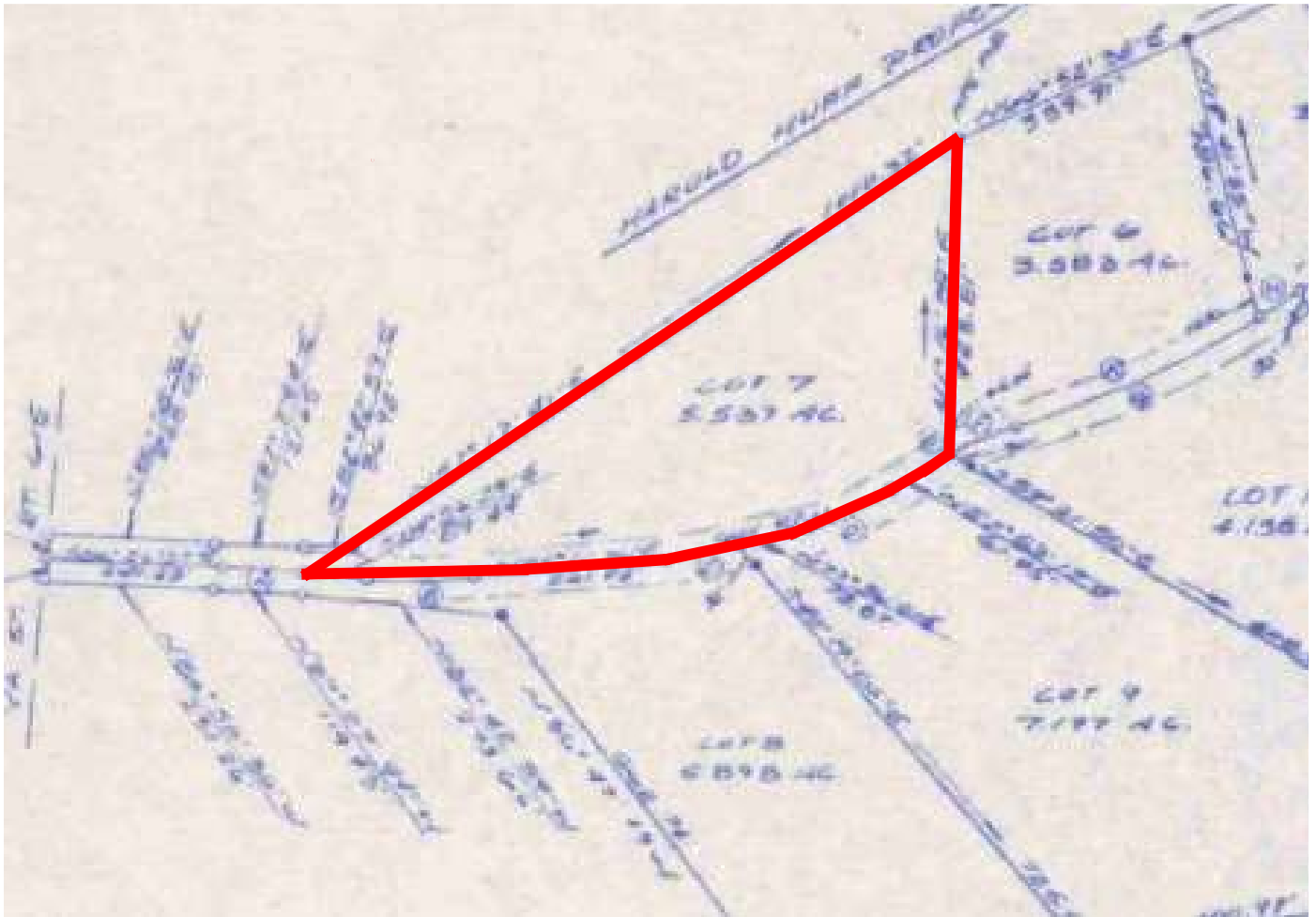


# Location

1212 Eagle View Dr.,  
Pilot, VA 24138



# Survey





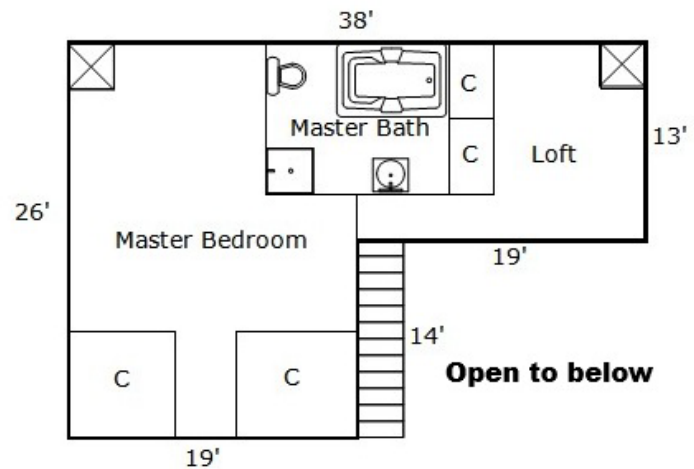
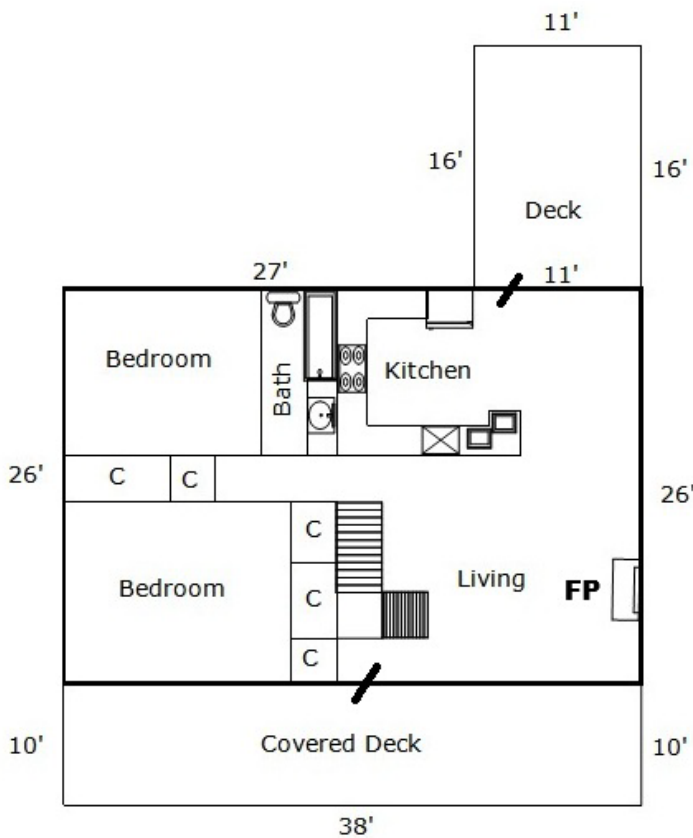
**Auction Services**

# Floor Plan

General Floorplan: 1,729 sq ft

Ground Level: 988 sq ft

Upper Level: 741 sq ft



Unfinished Basement: 988 sq ft

- Log Siding
- 3 Bed/2 Bath
- Private Well & Septic
- Carpet, Hardwood, & Vinyl Flooring
- Shingle Roof
- Gas Log Fireplace
- Wood Burning Woodstove
- 1 Car Garage in Basement

PROPERTY

**Parcel Information**

Parcel Record Number (PRN) **7918** Town/District **LITTLE RIVER**

Account Name **DJG LLC**

Account Name 2

Care Of

Address1 **1611 EAST MAIN STREET**

Address2

City, State Zip **SALEM, VA 24153**

Business Name

Location Address(es) **1212 EAGLE VIEW DR** VA

**Map Number**

Map Number	Sheet	Insert	DoubleCircle	Block	Lot	SubLot
<b>016 50M</b>	<b>016</b>				<b>50</b>	<b>M</b>

Total Acres **5.54**

Deed **DBS-25-0001994**

Will **WILL-25-0000117**

Plat **NONE**

Route

Legal Desc 1 LAUREL CREEK PC1-50B LOT 7

Legal Desc 2

Zoning

State Class SFR SUBURBAN

Topology

Utilities NONE

**Assessed Values**

Type	Current Value (2025)	Previous Value (2024)
Land	<b>\$96,300</b>	<b>\$50,400</b>
Main Structures	<b>\$230,800</b>	<b>\$146,600</b>
Other Structures	<b>\$1,000</b>	<b>\$400</b>
<b>TOTALS</b>	<b>\$328,100</b>	<b>\$197,400</b>

**Sales History**

Grantor	Sale Price	Instrument	Number of Tracts	Sale Date
MULL DOUGLAS B ESTATE	\$150,000	DEED BARGAIN SALE-25-0001994	1	12/19/2025
MULL DOUGLAS B	\$0	WILL-25-0000117	1	08/06/2025
	\$117,000	UNKNOWN--	1	10/28/1996

**Land Segments**

Seg	Description	Size	AdjRate	Value
1	HOMESITE WD	1.00	\$60,000	\$60,000
2	RESIDUAL	4.54	\$8,000	\$36,300

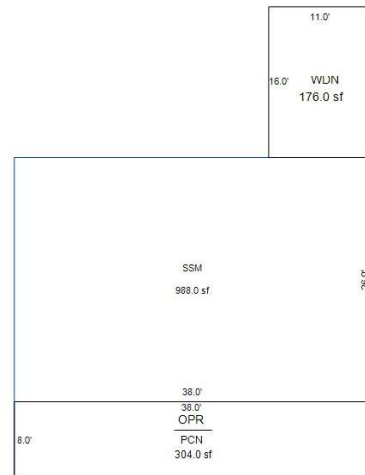
### Main Structures

Main Structure 1	Rooms	6	Deprec Schedule	DEPR BY ADJUSTMENT
	Bedrooms	3	Heated Sq Ft	1,729
	Cost/Heated SqFt	\$65.93	Constr Style	CABIN

Main Structure Photo



Main Structure Sketch



### Main Structure Attributes

Type	Code	# Of	Base Rate	Value
AIR COND	CENTRAL AIRCOND	1,729	\$5	\$8,299
ARCH STYLE	CABIN	1,729	\$0	\$0
BATHROOMS	FULL BATHS	2	\$6,000	\$12,000
BUILDING TYPE	SFR	1,729	\$0	\$0
CONDITION	GOOD-FAIR	1,729	\$0	\$0
EXT FINISH	LOG	1,729	\$0	\$0
EXT FINISH 2	-	1,729	\$0	\$0
FIREPLACES	1.5/2S FPS	1	\$14,400	\$14,400
FOUNDATION	STONE	1,729	\$0	\$0
FRAME	WOOD	1,729	\$0	\$0
GARAGE IN BSMT	BASEMNT_GAR0301	1	\$1,800	\$1,800
HEAT	HOT AIR	1,729	\$0	\$0
ROOF MATERIAL	COMP SHG	1,729	\$0	\$0
STORIES	STORIES	2	\$0	\$0

SWL	SWL PRIVTE	1	\$30,000	\$30,000
-----	------------	---	----------	----------

Main Structure Sections


Sec	% Cmpl	Class	Description	Grade	Area	Story Hgt	Wall Hgt	Repl Cost	Yr Built	Eff Yr	Value
1-0	100	SSM	SIDING/SHINGLE 1+75 STORY	B	988	1.75	0.00	\$192,168	1990	1990	\$144,126
2-0	100	OPR	OPEN PORCH (RAISED)	B	304	1.00	0.00	\$12,768	1990	1990	\$9,576
3-0	100	BSH	BASEMENT STUCCO 1/2 WALKO	B	988	1.00	0.00	\$28,454	1990	1990	\$21,341
4-0	100	PCN	PATIO (CONCRETE)	B	304	1.00	0.00	\$3,648	1990	1990	\$2,736
5-0	100	WDN	WOODEN DECK (NO RAILING)	B	176	1.00	0.00	\$4,224	1990	1990	\$3,168

Other Structures

Sec	Description	Class	Grade	Area	BaseRate	Deprec	Story Height	YearBlt	Value
1	FR BLDG	FR BLDG	SOUND VALUE	96	\$0.00	MANUAL	1.00	1996	\$1,000
2	MISC BLDG	MISC BLDG	SOUND VALUE	1	\$0.00	MANUAL	1.00	0	\$0

Data last updated: 02/14/2026

MARKS & ASSOCIATES, L.P. 10000 W. 10th Ave. Denver, CO 80202



Lot	Area (Ac)	Area (Sq Ft)	Area (Ac)	Area (Sq Ft)
1	0.0000	0.0000	0.0000	0.0000
2	0.0000	0.0000	0.0000	0.0000
3	0.0000	0.0000	0.0000	0.0000
4	0.0000	0.0000	0.0000	0.0000
5	0.0000	0.0000	0.0000	0.0000
6	0.0000	0.0000	0.0000	0.0000
7	0.0000	0.0000	0.0000	0.0000
8	0.0000	0.0000	0.0000	0.0000
9	0.0000	0.0000	0.0000	0.0000
10	0.0000	0.0000	0.0000	0.0000
11	0.0000	0.0000	0.0000	0.0000
12	0.0000	0.0000	0.0000	0.0000
13	0.0000	0.0000	0.0000	0.0000
14	0.0000	0.0000	0.0000	0.0000
15	0.0000	0.0000	0.0000	0.0000
16	0.0000	0.0000	0.0000	0.0000
17	0.0000	0.0000	0.0000	0.0000
18	0.0000	0.0000	0.0000	0.0000
19	0.0000	0.0000	0.0000	0.0000
20	0.0000	0.0000	0.0000	0.0000
21	0.0000	0.0000	0.0000	0.0000
22	0.0000	0.0000	0.0000	0.0000
23	0.0000	0.0000	0.0000	0.0000
24	0.0000	0.0000	0.0000	0.0000
25	0.0000	0.0000	0.0000	0.0000
26	0.0000	0.0000	0.0000	0.0000
27	0.0000	0.0000	0.0000	0.0000
28	0.0000	0.0000	0.0000	0.0000
29	0.0000	0.0000	0.0000	0.0000
30	0.0000	0.0000	0.0000	0.0000
31	0.0000	0.0000	0.0000	0.0000
32	0.0000	0.0000	0.0000	0.0000
33	0.0000	0.0000	0.0000	0.0000
34	0.0000	0.0000	0.0000	0.0000
35	0.0000	0.0000	0.0000	0.0000
36	0.0000	0.0000	0.0000	0.0000
37	0.0000	0.0000	0.0000	0.0000
38	0.0000	0.0000	0.0000	0.0000
39	0.0000	0.0000	0.0000	0.0000
40	0.0000	0.0000	0.0000	0.0000
41	0.0000	0.0000	0.0000	0.0000
42	0.0000	0.0000	0.0000	0.0000
43	0.0000	0.0000	0.0000	0.0000
44	0.0000	0.0000	0.0000	0.0000
45	0.0000	0.0000	0.0000	0.0000
46	0.0000	0.0000	0.0000	0.0000
47	0.0000	0.0000	0.0000	0.0000
48	0.0000	0.0000	0.0000	0.0000
49	0.0000	0.0000	0.0000	0.0000
50	0.0000	0.0000	0.0000	0.0000
51	0.0000	0.0000	0.0000	0.0000
52	0.0000	0.0000	0.0000	0.0000
53	0.0000	0.0000	0.0000	0.0000
54	0.0000	0.0000	0.0000	0.0000
55	0.0000	0.0000	0.0000	0.0000
56	0.0000	0.0000	0.0000	0.0000
57	0.0000	0.0000	0.0000	0.0000
58	0.0000	0.0000	0.0000	0.0000
59	0.0000	0.0000	0.0000	0.0000
60	0.0000	0.0000	0.0000	0.0000
61	0.0000	0.0000	0.0000	0.0000
62	0.0000	0.0000	0.0000	0.0000
63	0.0000	0.0000	0.0000	0.0000
64	0.0000	0.0000	0.0000	0.0000
65	0.0000	0.0000	0.0000	0.0000
66	0.0000	0.0000	0.0000	0.0000
67	0.0000	0.0000	0.0000	0.0000
68	0.0000	0.0000	0.0000	0.0000
69	0.0000	0.0000	0.0000	0.0000
70	0.0000	0.0000	0.0000	0.0000
71	0.0000	0.0000	0.0000	0.0000
72	0.0000	0.0000	0.0000	0.0000
73	0.0000	0.0000	0.0000	0.0000
74	0.0000	0.0000	0.0000	0.0000
75	0.0000	0.0000	0.0000	0.0000
76	0.0000	0.0000	0.0000	0.0000
77	0.0000	0.0000	0.0000	0.0000
78	0.0000	0.0000	0.0000	0.0000
79	0.0000	0.0000	0.0000	0.0000
80	0.0000	0.0000	0.0000	0.0000
81	0.0000	0.0000	0.0000	0.0000
82	0.0000	0.0000	0.0000	0.0000
83	0.0000	0.0000	0.0000	0.0000
84	0.0000	0.0000	0.0000	0.0000
85	0.0000	0.0000	0.0000	0.0000
86	0.0000	0.0000	0.0000	0.0000
87	0.0000	0.0000	0.0000	0.0000
88	0.0000	0.0000	0.0000	0.0000
89	0.0000	0.0000	0.0000	0.0000
90	0.0000	0.0000	0.0000	0.0000
91	0.0000	0.0000	0.0000	0.0000
92	0.0000	0.0000	0.0000	0.0000
93	0.0000	0.0000	0.0000	0.0000
94	0.0000	0.0000	0.0000	0.0000
95	0.0000	0.0000	0.0000	0.0000
96	0.0000	0.0000	0.0000	0.0000
97	0.0000	0.0000	0.0000	0.0000
98	0.0000	0.0000	0.0000	0.0000
99	0.0000	0.0000	0.0000	0.0000
100	0.0000	0.0000	0.0000	0.0000



OWNER'S STATEMENT  
 NOTARY'S STATEMENT

PLAT  
 CARL N. MARKS & ASSOCIATES, L.P.  
 10000 W. 10th Ave., Suite 100  
 Denver, CO 80202

NOTES:  
 1. THIS SUBDIVISION PLAT IS FOR THE...  
 2. THE TOTAL AREA OF THE...  
 3. THE AREA OF A...  
 4. THE...  
 5. THE...  
 6. THE...  
 7. THE...  
 8. THE...  
 9. THE...  
 10. THE...

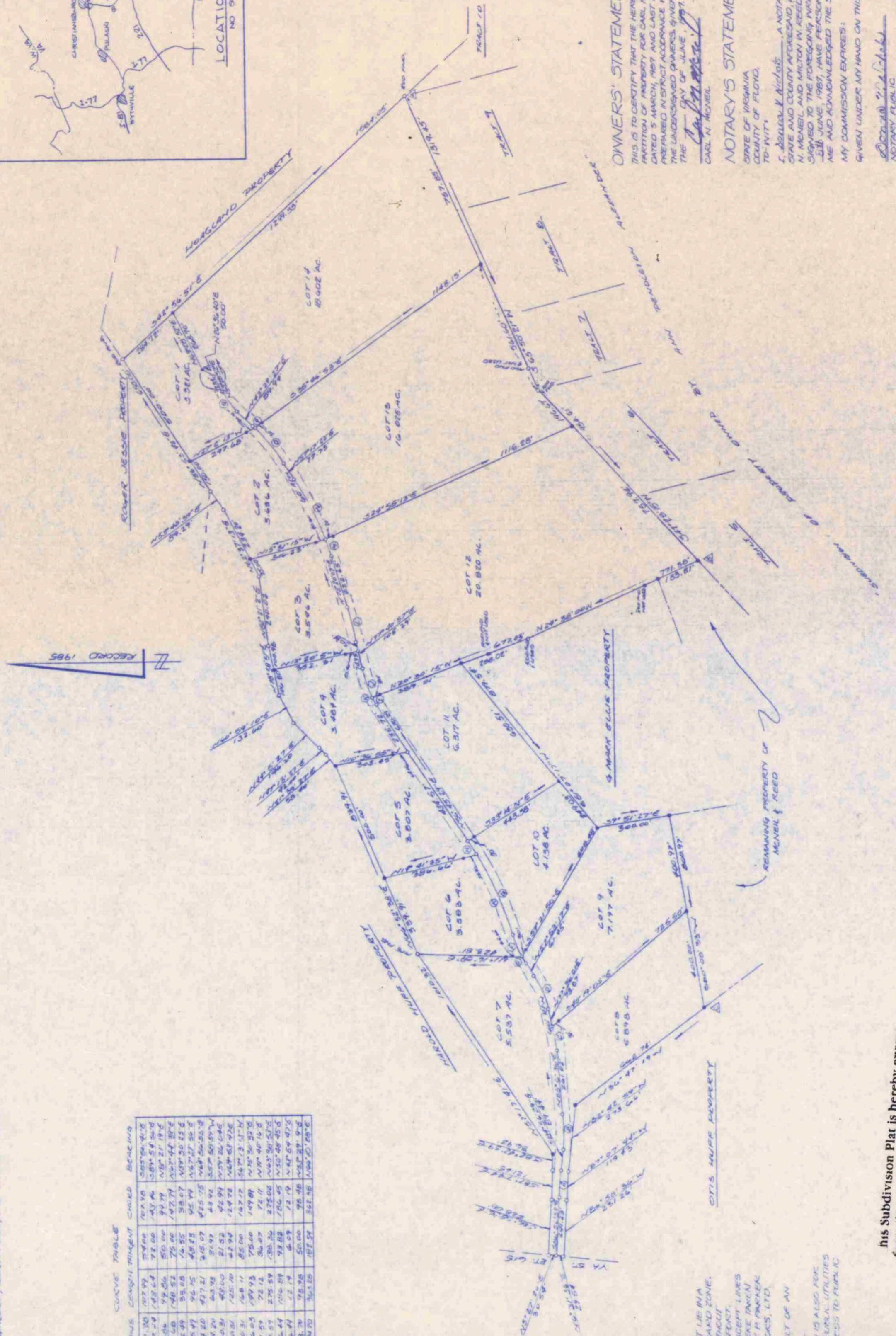
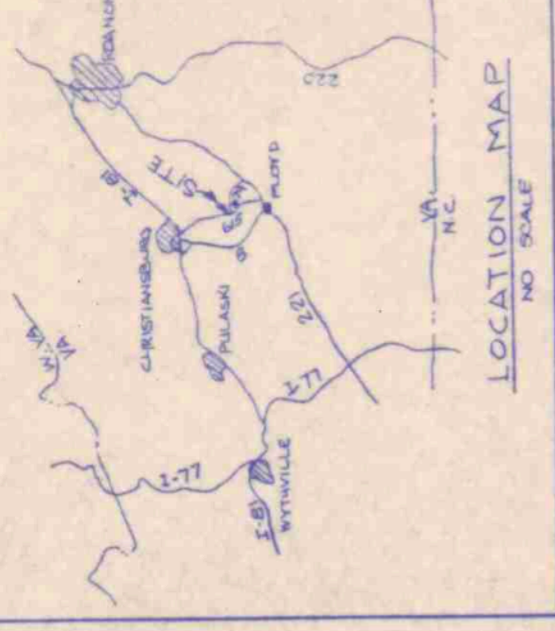
THIS Subdivision Plat is hereby exempt from the provisions of the Floyd County Subdivision Ordinance and is hereby authorized by recording  
 by *[Signature]*



MARKS & ASSOCIATES, L.P.  
 10000 W. 10th Ave., Suite 100  
 Denver, CO 80202


R.S.C. T.P. PARKER / SOON ENGINEERS / CHARLOTTE, N.C. / N.C. 28204

STATION	CHORD BEARING	CHORD DISTANCE	CHORD BEARING
1+00.00	S 89° 59' 59" W	100.00	S 89° 59' 59" W
1+10.00	S 89° 59' 59" W	100.00	S 89° 59' 59" W
1+20.00	S 89° 59' 59" W	100.00	S 89° 59' 59" W
1+30.00	S 89° 59' 59" W	100.00	S 89° 59' 59" W
1+40.00	S 89° 59' 59" W	100.00	S 89° 59' 59" W
1+50.00	S 89° 59' 59" W	100.00	S 89° 59' 59" W
2+00.00	S 89° 59' 59" W	100.00	S 89° 59' 59" W
2+10.00	S 89° 59' 59" W	100.00	S 89° 59' 59" W
2+20.00	S 89° 59' 59" W	100.00	S 89° 59' 59" W
2+30.00	S 89° 59' 59" W	100.00	S 89° 59' 59" W
2+40.00	S 89° 59' 59" W	100.00	S 89° 59' 59" W
2+50.00	S 89° 59' 59" W	100.00	S 89° 59' 59" W
3+00.00	S 89° 59' 59" W	100.00	S 89° 59' 59" W
3+10.00	S 89° 59' 59" W	100.00	S 89° 59' 59" W
3+20.00	S 89° 59' 59" W	100.00	S 89° 59' 59" W
3+30.00	S 89° 59' 59" W	100.00	S 89° 59' 59" W
3+40.00	S 89° 59' 59" W	100.00	S 89° 59' 59" W
3+50.00	S 89° 59' 59" W	100.00	S 89° 59' 59" W
4+00.00	S 89° 59' 59" W	100.00	S 89° 59' 59" W
4+10.00	S 89° 59' 59" W	100.00	S 89° 59' 59" W
4+20.00	S 89° 59' 59" W	100.00	S 89° 59' 59" W
4+30.00	S 89° 59' 59" W	100.00	S 89° 59' 59" W
4+40.00	S 89° 59' 59" W	100.00	S 89° 59' 59" W
4+50.00	S 89° 59' 59" W	100.00	S 89° 59' 59" W
5+00.00	S 89° 59' 59" W	100.00	S 89° 59' 59" W
5+10.00	S 89° 59' 59" W	100.00	S 89° 59' 59" W
5+20.00	S 89° 59' 59" W	100.00	S 89° 59' 59" W
5+30.00	S 89° 59' 59" W	100.00	S 89° 59' 59" W
5+40.00	S 89° 59' 59" W	100.00	S 89° 59' 59" W
5+50.00	S 89° 59' 59" W	100.00	S 89° 59' 59" W
6+00.00	S 89° 59' 59" W	100.00	S 89° 59' 59" W
6+10.00	S 89° 59' 59" W	100.00	S 89° 59' 59" W
6+20.00	S 89° 59' 59" W	100.00	S 89° 59' 59" W
6+30.00	S 89° 59' 59" W	100.00	S 89° 59' 59" W
6+40.00	S 89° 59' 59" W	100.00	S 89° 59' 59" W
6+50.00	S 89° 59' 59" W	100.00	S 89° 59' 59" W
7+00.00	S 89° 59' 59" W	100.00	S 89° 59' 59" W
7+10.00	S 89° 59' 59" W	100.00	S 89° 59' 59" W
7+20.00	S 89° 59' 59" W	100.00	S 89° 59' 59" W
7+30.00	S 89° 59' 59" W	100.00	S 89° 59' 59" W
7+40.00	S 89° 59' 59" W	100.00	S 89° 59' 59" W
7+50.00	S 89° 59' 59" W	100.00	S 89° 59' 59" W
8+00.00	S 89° 59' 59" W	100.00	S 89° 59' 59" W
8+10.00	S 89° 59' 59" W	100.00	S 89° 59' 59" W
8+20.00	S 89° 59' 59" W	100.00	S 89° 59' 59" W
8+30.00	S 89° 59' 59" W	100.00	S 89° 59' 59" W
8+40.00	S 89° 59' 59" W	100.00	S 89° 59' 59" W
8+50.00	S 89° 59' 59" W	100.00	S 89° 59' 59" W
9+00.00	S 89° 59' 59" W	100.00	S 89° 59' 59" W
9+10.00	S 89° 59' 59" W	100.00	S 89° 59' 59" W
9+20.00	S 89° 59' 59" W	100.00	S 89° 59' 59" W
9+30.00	S 89° 59' 59" W	100.00	S 89° 59' 59" W
9+40.00	S 89° 59' 59" W	100.00	S 89° 59' 59" W
9+50.00	S 89° 59' 59" W	100.00	S 89° 59' 59" W
10+00.00	S 89° 59' 59" W	100.00	S 89° 59' 59" W
10+10.00	S 89° 59' 59" W	100.00	S 89° 59' 59" W
10+20.00	S 89° 59' 59" W	100.00	S 89° 59' 59" W
10+30.00	S 89° 59' 59" W	100.00	S 89° 59' 59" W
10+40.00	S 89° 59' 59" W	100.00	S 89° 59' 59" W
10+50.00	S 89° 59' 59" W	100.00	S 89° 59' 59" W



NOTES:  
 1. THIS PROJECT PROPERTY DOES NOT LIE IN A FLOOD DESIGNATED FLOOD HAZARD ZONE.  
 2. THIS PLAT WAS PREPARED WITHOUT THE BENEFIT OF A TITLE SEARCH.  
 3. EXISTING COUNTRY LINES EXCEPT LINES AS SHOWN AS THEM IN THIS PLAT WERE TAKEN FROM A PLAT PREPARED BY T.P. PARKER & SON ENGINEERS / SURVEYORS, LTD., DATED JULY 17, 1985. THE RESULT OF AN ACTUAL FIELD SURVEY HAS BEEN SET AS SHOWN ON THIS PLAT.  
 4. THE SURVEY WAS MADE IN ACCORDANCE WITH THE SURVEYING ACT AND THE REGULATIONS THEREUNDER AND TO PROVIDE EVIDENCE OF ACCESS TO PUBLIC UTILITY COMPANIES.

This Subdivision Plat is hereby exempt from the provisions of the Floyd County Subdivision Ordinance and is hereby authorized for recording by *Robert L. Smith*



MARKS & ASSOCIATES, LTD.  
 CHARLESTON, VIRGINIA

OWNERS' STATEMENT

THIS IS TO CERTIFY THAT THE HEREIN SHOWN PLAT SHOWING PARTITION OF PROPERTY FOR CARL N. McNEIL AND MILTON W. REED, DATED 5 MARCH, 1987 AND LAST REVISED 8 MARCH, 1987, WAS PREPARED IN STRICT ACCORDANCE WITH THE TERMS AND CONDITIONS OF THE UNDERWRITTEN AGREEMENT GIVEN UNDER CERTAIN HANDS ON THIS THE 5th DAY OF JUNE, 1987.

*Carl N. McNeil*  
 CARL N. McNEIL

*Milton W. Reed*  
 MILTON W. REED

NOTARY'S STATEMENT

STATE OF VIRGINIA  
 COUNTY OF FLOYD

I, *Robert L. Smith*, A NOTARY PUBLIC TO AND FOR THE STATE AND COUNTY AFORESAID, DO HEREBY CERTIFY THAT CARL N. McNEIL AND MILTON W. REED, UNDERWRITERS OF THE ABOVE SIGNED TO THE FOREGOING PLAT, APPEARING PERSONALLY AND IN PERSON AND ACKNOWLEDGED THE SAME.

MY COMMISSION EXPIRES: \_\_\_\_\_

GIVEN UNDER MY HAND ON THIS THE 5th DAY OF JUNE, 1987.

*Robert L. Smith*  
 NOTARY PUBLIC

PLAT

SWORN TO AND FORWARDED BY  
 CARL N. McNEIL & MILTON W. REED  
 LITTLE RIVER AGRICULTURAL DISTRICT  
 FLOYD COUNTY, VIRGINIA

5 MARCH, 1987 SCALE: 1"=200'  
 REV. 12 APRIL, 1987  
 REV. 5 JUNE, 1987

VIRGINIA: In the Clerk's Office of the Circuit Court of Floyd County, *Robert L. Smith*, J. M. 1987, at 12:44 P.M.  
 This Map received in office, and, admitted to record.  
 Teste: *Robert L. Smith*  
 Deputy Clerk

250001994

**DEED OF  
BARGAIN  
AND SALE**

Consideration:	\$150,000.00
Tax ID:	16-50M
Assessed Value:	\$328,100.00
Property Address:	1212 Eagle View Drive Northeast, Pilot, VA 24138
Prepared By:	Aaron R. Pike, Esq. (Bar # 86480), 1603A Enterprise Dr., Lynchburg, VA 24502
Return To:	Pike Title, 2727 Electric Road, Suite 200, Roanoke, VA 24018
Title Insurance:	Old Republic National Title Insurance Company

THIS DEED OF BARGAIN AND SALE is made as of this 18 day of December, 2025, by and between **WILLIAM MULL** and **TAMMY NATOUR** (hereinafter referred to as the "Grantors") and **DJJG LLC**, a Virginia limited liability company (hereinafter referred to as the "Grantee"), having an address of 1611 East Main Street, Salem, VA 24153.

WHEREAS, the hereinafter described property was conveyed unto Douglas B. Mull by deed dated October 21, 1996 from Francis A. Graninger and Susan B. Shepard recorded in the Clerk's Office of the Circuit Court for the County of Floyd, Virginia, as Instrument No. 960001921.

WHEREAS, Douglas B. Mull a/k/a Douglas Byron Mull died intestate on June 4, 2025, causing all property belonging to Douglas Byron Mull to vest in William Mull and Tammy Natour as shown on a Real Estate Affidavit dated August 6, 2025, and recorded in the aforesaid Clerk's Office as Court Will Form Instrument No. 250000117, under the laws of intestacy in the Commonwealth of Virginia, including the property described herein

NOW WITNESSETH, that Grantors, in consideration of Ten Dollars (\$10.00) and other valuable consideration, the receipt and sufficiency of which hereby are acknowledged, do hereby grant, bargain, sell and convey, with **General Warranty and English Covenants of Title**, unto Grantee and assigns forever, the following described real property in the County of Floyd, Virginia, *to-wit*:

ALL of Lot No. Seven (7), containing 5.537 acres, as shown and described on a plat showing Portion Project for CARL N. McNEIL and MILTON W. REED prepared by Marks and Associates, Ltd., dated March 5, 1989, a copy of which is recorded in the Circuit Court Clerk's Office in Plat Cabinet 1, Page 50-B, and further shown as containing 5.526 acres, on a plat of survey entitled, "Plat Showing Property Surveyed for Francis Andrew Graninger located in Little River Magisterial District, Floyd County, Virginia", which said plat is dated July 21, 1990, made by Marvi D. Stine, Highland Surveys, designated Plan S-293, said plat is recorded in the Office of the Clerk of the Circuit Court of Floyd County, Virginia, in Plat Cabinet 1, Page 155C, and reference is hereby made to said plat for a more accurate description of the property hereby conveyed.

TOGETHER with and appurtenant thereto a perpetual, non-exclusive right of way and easement over and across the 60 foot wide roadway to provide ingress and egress to Route 615, but subject to the rights of other to use said 60' right of way for ingress and egress as shown on the aforesaid plat.

BEING the same property conveyed unto Douglas B. Mull by deed dated October

The attorney who prepared this instrument has not performed a title examination of the subject property and therefore makes no opinion or warranty as to the quality of title

21, 1996 from Francis A. Graninger and Susan B. Shepard recorded in the aforesaid Clerk's Office as Instrument No. 960001921.

TOGETHER with all right, title and interest, if any, of Grantors in and to any streets and roads abutting said property to the center lines thereof,

TOGETHER with the appurtenances and all the estate and rights of Grantors in and to said property,

SUBJECT to all recorded easements, conditions, restrictions and agreements that lawfully apply to the property.

WITNESSETH the following signatures and seals:

Tammy Natour (SEAL)  
Tammy Natour


COMMONWEALTH OF VIRGINIA  
CITY/COUNTY OF Prince Edward

The foregoing instrument was acknowledged before me this 18 day of December, 2025 by Tammy Natour.

Ashley Lynne Wells  
Notary Public's signature

Notary registration number: 7976690

My commission expires: 11-30-29



The attorney who prepared this instrument has not performed a title examination of the subject property and therefore makes no opinion or warranty as to the quality of title

William Mull (SEAL)  
William Mull


COMMONWEALTH OF VIRGINIA  
CITY/COUNTY OF Lynchburg

The foregoing instrument was acknowledged before me this 18 day of December, 2025 by William Mull.

Quanisha Shanae Walker Taylor  
Notary Public's signature

Notary registration number: 7936099

My commission expires: May 31, 2029



INSTRUMENT 250001994  
RECORDED IN THE CLERK'S OFFICE OF  
FLOYD CIRCUIT COURT ON  
DECEMBER 19, 2025 AT 03:36 PM  
\$328.50 GRANTOR TAX WAS PAID AS  
REQUIRED BY SEC 58.1-802 OF THE VA. CODE  
STATE: \$164.25 LOCAL: \$164.25  
RHONDA T. VAUGHN, CLERK  
RECORDED BY: AGC

The attorney who prepared this instrument has not performed a title examination of the subject property and therefore makes no opinion or warranty as to the quality of title

## CONTRACT OF PURCHASE

THIS CONTRACT OF PURCHASE (hereinafter "Contract") is made as of April 8th, 2026, between DJJG LLC, By and Through Jay Garland owners of record of the Property sold herein (hereinafter referred to as the "Seller"), and \_\_\_\_\_

\_\_\_\_\_ (hereinafter referred to as the "Purchaser", whether one or more). The Purchaser was the successful bidder at a public auction of the Property held on this date and this Contract restates the terms of sale announced prior to the auction sale.

**1. Real Property.** Purchaser agrees to buy, and Seller agrees to sell the land and all improvements thereon and appurtenances thereto which fronts upon a public street or has a recorded access easement to a public street (hereinafter referred to as the "Property"), located in the County of Floyd, Virginia, and described as:

**2. Legal Description –**

+/- 5.54 acres and improvements; Tax Map: #016-50M; PRN: 798; Deed: 2500001994; Will: 2500001117; LAUREL CREEK PC1-50B LOT 7

**More Commonly Known As –** 1212 Eagle View Dr., Pilot, VA 24138

**3. Purchase Price.** The purchase price of the Property is: \_\_\_\_\_ (hereinafter referred to as the "Purchase Price"), which shall be paid to the Settlement Agent (designated below) at settlement ("Settlement") by certified or cashier's check, or wired funds, subject to the prorations described herein.

**4. Deposit.** Purchaser will make a deposit with the Attorney or Title Company of Purchasers Choice, of \$5,000 (hereinafter referred to as the "Deposit"). The Deposit shall be held by the Attorney or Title Company, pursuant to the terms of this Contract, until Settlement and then applied to the Purchase Price.

**5. Settlement Agent and Possession.** Settlement shall be made at Attorney or Title Company of Purchasers Choice on or before May 8th, 2026 ("Settlement Date"). Time is of the essence. Possession shall be given at Settlement.

**6. Required Disclosures.**

(a) **Property Owners' Association Disclosure.** Seller represents that the Property is not located within a development that is subject to the Virginia Property Owners' Association Act ("Act") (Virginia Code § 55-508 through § 55-516). If the Property is within such a development, the Act requires Seller to obtain an association disclosure packet from the property owners' association and provide it to Purchaser.

Seller's Initials \_\_\_\_\_

Purchaser's Initials \_\_\_\_\_

The information contained in the association disclosure packet shall be current as of a specified date which shall be within 30 days of the date of acceptance of the Contract by the Seller. Purchaser may cancel this Contract: (i) within 3 days after the date of the Contract, if on or before the date that Purchaser signs the Contract, Purchaser receives the association disclosure packet or is notified that the association disclosure packet will not be available; (ii) within 3 days after hand-delivered receipt of the association disclosure packet or notice that the association disclosure packet will not be available; or (iii) within 6 days after the post-marked date, if the association disclosure packet or notice that the association disclosure packet will not be available is sent to Purchaser via the United States mail. Purchaser may also cancel the Contract, without penalty, at any time prior to Settlement if Purchaser has not been notified that the association disclosure packet will not be available and the association disclosure packet is not delivered to Purchaser. Purchaser's notice of cancellation shall be either hand-delivered or sent via United States mail, return receipt requested, to Seller. Purchaser's cancellation pursuant to this subsection shall be without penalty. This Contract shall become void upon cancellation and the Deposit shall be refunded in full to Purchaser upon Purchaser's notice of cancellation.

If more than 6 months have elapsed between the date of ratification of this Contract and the Settlement Date, Purchaser may submit a copy of the Contract to the property owners' association along with a request for assurance that the information required by Virginia Code § 55-512 previously furnished to Purchaser in the association disclosure packet remains materially unchanged; or, if there have been material changes, a statement specifying such changes. Purchaser shall be provided with such assurances or such statement within 10 days of the receipt of such request by the property owner's association. Purchaser may be required to pay a fee for the preparation and issuance of the requested assurances. Said fee shall reflect the actual costs incurred by the property owners' association in providing such assurances but shall not exceed \$100.00 or such higher amount as may now or hereafter be permitted pursuant to applicable statutes.

Any rights of Purchaser to cancel the Contract provided by the Act are waived conclusively if not exercised prior to Settlement.

(b) **Virginia Residential Property Disclosure Act.** The Virginia Residential Property Disclosure Act (§55-517 et seq. of the Code of Virginia) requires the owner of certain residential real property, whenever the property is to be sold or leased with an option to buy, to furnish to the purchaser a RESIDENTIAL PROPERTY DISCLOSURE STATEMENT stating the owner makes certain representations as to the real property. Said form is attached.

(c) **Virginia Condominium Act.** Pursuant to Virginia Code § 55-79.97, Seller represents that the Property is not a condominium unit. If the Property is a condominium unit, this Contract is subject to the Virginia Condominium Act that requires Seller to furnish Purchaser with certain financial and other disclosures prior to entering into a binding contract. If the required disclosures are unavailable on the date of ratification, Seller shall promptly request them from the unit condominium owners' association and provide them to Purchaser who shall acknowledge receipt in writing upon delivery. If Purchaser fails to receive the disclosures within 15 days after the date of ratification of this Contract or the disclosures are found unacceptable to Purchaser, Purchaser may

Seller's Initials \_\_\_\_\_

Purchaser's Initials \_\_\_\_\_

void this Contract by delivering notice to the Broker within 3 days after the disclosures are received or due (if not received) and Purchaser's Deposit shall be returned promptly.

If more than 60 days have lapsed between the date of ratification of this Contract and the Settlement Date, Purchaser may submit a copy of the Contract to the unit owners' condominium association with a request for assurance from the unit owners' condominium association that there have been no material changes from the previously furnished information from the unit owners' condominium association.

Purchaser may declare this Contract void within 3 days after either receipt of the required disclosures or of notice that there are material changes, or the failure of the condominium unit owners' association to provide assurances (within 10 days after receipt of Purchaser's request) that there have been no material changes.

(d) **Mechanics' and Materialmen's Liens.**

NOTICE

Virginia law (Virginia Code § 43-1 *et seq.*) permits persons who have performed labor or furnished materials for the construction, removal, repair or improvement of any building or structure to file a lien against the Property. This lien may be filed at any time after the work is commenced or the material is furnished, but not later than the earlier of (i) 90 days from the last day of the month in which the lienor last performed work or furnished materials or (ii) 90 days from the time the construction, removal, repair or improvement is terminated.

AN EFFECTIVE LIEN FOR WORK PERFORMED PRIOR TO THE SETTLEMENT DATE MAY BE FILED AFTER SETTLEMENT. LEGAL COUNSEL SHOULD BE CONSULTED.

(e) **Notice of Principal Residence.** Purchaser does \_\_\_\_ or does not \_\_\_\_\_ intend to occupy the Property as Purchaser's principal residence.

(f) **Title Insurance Notification.** Purchaser may wish at Purchaser's expense to purchase owner's title insurance. Depending on the particular circumstances of the transaction, such insurance could include affirmative coverage against possible mechanics' and materialmen's liens for labor and materials performed prior to Settlement and which, though not recorded at the time of recordation of Purchaser's deed, could be subsequently recorded and would adversely affect Purchaser's title to the Property. The coverage afforded by such title insurance would be governed by the terms and conditions thereof, and the premium for obtaining such title insurance coverage will be determined by its coverage.

(g) **Lead-Based Paint Disclosure.** The certification, required pursuant to the Lead-Based Paint Hazard Reduction Act of 1992, signed by Seller on any residence built prior to 1978. Home was built in 1996 and lead base paint disclosures do not apply.

Seller's Initials \_\_\_\_\_

Purchaser's Initials \_\_\_\_\_

(h) **Choice of Settlement Agent.** Virginia’s Consumer Real Estate Settlement Protection Act provides that the purchaser or borrower has the right to select the settlement agent to handle the closing of this transaction. The settlement agent’s role in closing this transaction involves the coordination of numerous administrative and clerical functions relating to the collection of documents and the collection and disbursement of funds required to carry out the terms of the contract between the parties. If part of the purchase price is financed, the lender for the purchaser will instruct the settlement agent as to the signing and recording of loan documents and the disbursement of loan proceeds. No settlement agent can provide legal advice to any party to the transaction except a settlement agent who is engaged in the private practice of law in Virginia and who has been retained or engaged by a party to the transaction for the purpose of providing legal services to that party.

Variation by agreement: The provisions of the Consumer Real Estate Settlement Protection Act may not be varied by agreement, and rights conferred by this chapter may not be waived. The Seller may not require the use of a particular settlement agent as a condition of the sale of the property.

Escrow, closing and settlement service guidelines: The Virginia State Bar issues guidelines to help settlement agents avoid and prevent the unauthorized practice of law in connection with furnishing escrow, settlement or closing services. As a party to a real estate transaction, the purchaser or borrower is entitled to receive a copy of these guidelines from your settlement agent, upon request, in accordance with the provisions of the Consumer Real Estate Settlement Protection Act.

## 7. **Standard Provisions.**

(a) **Deposit.** If Purchaser fails to complete settlement on or before the Settlement Date, time being of the essence, the Deposit shall be forfeited to the Seller. Such forfeiture shall not limit any liability of the defaulting Purchaser or any rights or remedies of the Seller with respect to any such default, and the defaulting Purchaser shall be liable for all costs of re-sale of the Property (including attorney’s fees of Seller), plus any amount by which the ultimate sale price for the Property is less than the defaulting purchaser’s bid. After any such default and forfeiture, the Property may, at the discretion of the Seller, be conveyed to the next highest bidder of the Property whose bid was acceptable to the Seller. In the event the Seller does not execute a deed of conveyance for any reason, the Purchaser’s sole remedy shall be the refund of the deposit. Immediately upon delivery of the deed for the Property by the Seller, all duties, liabilities, and obligations of the Seller, if any, to the purchaser with respect to the Property shall be extinguished.

(b) **Expenses and Prorations.** Seller agrees to pay the costs of preparing the deed, certificates for non-foreign status and state residency and the applicable IRS Form 1099, and the recordation tax applicable to grantors. Except as otherwise agreed herein, all other expenses incurred by Purchaser in connection with the Contract and the transaction set forth therein, including, without limitation, title examination costs, insurance premiums, survey costs, recording costs, loan document preparation costs and fees of Purchaser’s attorney, shall be borne by Purchaser. All taxes, assessments, interest, rent and mortgage insurance, if any, shall be prorated as of Settlement. In

Seller’s Initials \_\_\_\_\_

Purchaser’s Initials \_\_\_\_\_

addition to the Purchase Price, Purchaser shall pay Seller (i) for all propane remaining on the Property (if any) at the prevailing market price as of Settlement and (ii) any escrow Deposits made by Seller which are credited to Purchaser by the holders thereof.

(c) **Title.** At Settlement, Seller shall convey to Purchaser good and marketable fee simple title to the Property by **Deed of General Warranty**, free of all liens, tenancies, defects and encumbrances, except as otherwise indicated herein, and subject only to such restrictions and easements as shall then be of record which do not affect the use of the Property for residential purposes or render the title unmarketable. If a defect is found which can be remedied by legal action within a reasonable time, Seller shall, at Seller's expense, promptly take such action as is necessary to cure the defect. If Seller, acting in good faith, is unable to have such defect corrected within 60 days after notice of such defect is given to Seller, then this Contract may be terminated by either Seller or Purchaser. Purchaser may extend the date for Settlement to the extent necessary for Seller to comply with this Paragraph but not longer than 60 days.

(d) **Land Use Assessment.** In the event the Property is taxed under land use assessment and this sale results in disqualification from land use eligibility, Seller shall pay, when assessed, whether at or after Settlement, any rollback taxes assessed. If the Property continues to be eligible for land use assessment, Purchaser agrees to make application, at Purchaser's expense, for continuation under land use, and to pay any rollback taxes resulting from failure to file or to qualify.

(e) **Risk of Loss.** All risk of loss or damage to the Property by fire, windstorm, casualty or other cause, or taking by eminent domain, is assumed by Seller until Settlement. In the event of substantial loss or damage to the Property before Settlement, Purchaser shall have the option of either (i) terminating this Contract, or (ii) affirming this Contract, with appropriate arrangements being made by Seller to repair the damage, in a manner acceptable to Purchaser, or Seller shall assign to Purchaser all of Seller's rights under any applicable policy or policies of insurance and any condemnation awards and shall pay over to Purchaser any sums received as a result of such loss or damage.

(f) **Property Sold "As Is".** Purchaser agrees to accept the Property at Settlement in its present physical condition. No representations or warranties are made as to zoning, structural integrity, physical condition, environmental condition, construction, workmanship, materials, habitability, fitness for a particular purpose, or merchantability of all or any part of the Property.

(g) **Counterparts.** This Contract may be executed in one or more counterparts, with each such counterpart to be deemed an original. All such counterparts shall constitute a single agreement binding on all the parties hereto as if all had signed a single document. It is not necessary that all parties sign all or any one of the counterparts, but each party must sign at least one counterpart for this Contract to be effective.

(h) **Assignability.** This Contract may not be assigned by either Seller or Purchaser without the written consent of the other.

Seller's Initials \_\_\_\_\_

Purchaser's Initials \_\_\_\_\_

(i) **Miscellaneous.** The parties to this Contract agree that it shall be binding upon them, and their respective personal representatives, successors and assigns, and that its provisions shall not survive Settlement and shall be merged into the deed delivered at Settlement except for the provisions relating to rollback taxes. This Contract contains the final agreement between the parties hereto, and they shall not be bound by any terms, conditions, oral statements, warranties or representations not herein contained. This Contract shall be construed under the laws of the Commonwealth of Virginia.

(j) **Other.** Seller is a licensed VA real estate agent.

Seller's Initials \_\_\_\_\_

Purchaser's Initials \_\_\_\_\_





## SUMMARY OF RIGHTS AND OBLIGATIONS OF SELLERS AND PURCHASERS UNDER THE VIRGINIA RESIDENTIAL PROPERTY DISCLOSURE ACT



Virginia's Residential Property Disclosure Act (the "Act") (Virginia Code § 55-517 et seq.) requires real estate licensees to inform the parties to a transaction with whom they deal of their rights and obligations under the Act. The licensee providing this information to you is prepared to answer any questions you may have about what the Act means to you, and to furnish you with a copy of the Act at your request.

The Act applies to sales, exchanges, installment sales, or leases with option to purchase of residential real property improved with one to four dwelling units. The Act does not apply to: transfers pursuant to court order (estate administration, pursuant to writ execution, foreclosure, bankruptcy, condemnation, or by decree for specific performance); transfers among co-owners; transfers among spouses; transfers among parents or grandparents and their children or grandchildren; tax sales; transfers involving a government or housing authority; or (subject to certain exceptions discussed below) sales of new homes.

The Act requires sellers to furnish purchasers with a disclosure statement developed by the Virginia Real Estate Board. The statement must be furnished to the purchaser before final ratification of the purchase contract or the purchaser may terminate the contract or sue later for damages. The statement will direct purchasers to the RESIDENTIAL PROPERTY DISCLOSURES web page ([http://www.dpor.virginia.gov/News/Residential\\_Property\\_Disclosures/](http://www.dpor.virginia.gov/News/Residential_Property_Disclosures/)) for important information about the real property. Purchasers are advised to consult the webpage.

A seller, in furnishing a disclosure statement, makes no representations or warranties as to the condition of the property or any improvements located thereon nor with respect to the matters set forth and described at the RESIDENTIAL PROPERTY DISCLOSURES web page ([http://www.dpor.virginia.gov/News/Residential\\_Property\\_Disclosures/](http://www.dpor.virginia.gov/News/Residential_Property_Disclosures/)). Purchaser is advised to exercise whatever due diligence purchaser deems necessary, including a home inspection, as defined in Virginia Code § 54.1-500, in accordance with the terms and conditions of the purchase contract, but in any event prior to settlement.

A builder of a new home must disclose to a purchaser in writing all known material defects which would constitute a violation of any applicable building code. In addition, for property located wholly or partially in any locality comprising Planning District 15 (the City of Richmond, the Town of Ashland, and the counties of Charles City, Chesterfield, Goochland, Hanover, Henrico, New Kent and Powhatan), the builder (or seller, if the owner is not the builder) shall disclose in writing whether mining operations have previously been conducted on the property or the presence of any abandoned mines, shafts or pits. This disclosure does not abrogate any warranty or other obligations the builder may have to the purchaser, and must be made (i) when selling a completed home, before acceptance of the purchase contract, or (ii) when selling a home before or during construction, after issuance of a certificate of occupancy. No disclosure or statement of any kind is required if there is no such information to disclose. Any required disclosure may be, but need not be, contained in the disclosure statement described in this summary.

A purchaser must be furnished with a disclosure statement signed by the seller prior to final ratification of the purchase contract. If such statement is received after final ratification, the purchaser's sole remedy shall be to terminate the purchase contract by sending written notice to the seller either by hand delivery or U.S. Mail, postage prepaid, at or prior to the earliest of (i) three days after receiving the statement (if delivered in person); (ii) five days after postmark (if sent by U.S. Mail, postage prepaid); (iii) settlement; (iv) occupancy by purchaser; (v) purchaser's making written application for a mortgage loan if such application discloses that the termination right ends upon application; (vi) purchaser's execution of a written waiver of the right to terminate (such waiver may not be in the purchase contract).

If the seller fails to provide the required disclosure statement, the contract may be terminated as set forth above. If the seller fails to provide the required disclosure statement or the seller misrepresents, willfully or otherwise, the information required in such disclosure, except as a result of information provided by the locality in which the property is located, the purchaser may bring an action to recover actual damages suffered as a result of such violation. No purchaser of property located in a noise zone designated on the official zoning map of the locality as having a day-night average sound level of less than 65 decibels shall have a right to maintain an action for such damages. Any such action must be brought within one year of the date the purchaser received the disclosure statement. If no disclosure statement was provided to the purchaser, the action must be brought within one year of the date of settlement, or purchaser's occupancy of the property by lease with option to purchase.

Purchasers should be aware that neither a seller nor a real estate licensee is obligated to disclose facts or occurrences which have no effect on the physical structure of the property, its physical environment, or the improvements located thereon, or the fact that the property was the site of a homicide, felony, or suicide. Furthermore, it is a violation of federal law to disclose whether a previous occupant of the property was afflicted with the HIV virus or has AIDS.

Purchasers should be aware that in providing a disclosure statement:

(a) The owner is making no representations or warranties as to the condition of the real property or any improvements thereon, or with regard to any covenants and restrictions as may be recorded among the land records affecting the real property or any improvements thereon. Purchasers should exercise whatever due diligence they deem necessary, including obtaining a home inspection, in accordance with the terms and conditions as may be contained in the real estate purchase contract.

(b) The owner is making no representations with respect to any matters that may pertain to parcels adjacent to the subject property, including zoning classification or permitted uses of adjacent parcels. Purchasers should exercise whatever due diligence they deem necessary with respect to adjacent parcels in accordance with the terms and conditions of the purchase contract, but in any event prior to settlement on the subject property.

(c) The owner makes no representations as to any matters that pertain to whether the provisions of any historic district ordinance affect the property. Purchasers are advised to exercise whatever due diligence they deem necessary with respect to any historic district designated by the locality pursuant to Virginia Code § 15.2-2306, including review of any local ordinance creating such district or any official map adopted by the locality depicting historic districts, any materials available from the locality that explain any requirements to alter, reconstruct, renovate, restore, or demolish buildings or signs in the local historic district and the necessity of any local review board or governing body approvals prior to doing any work on a property located in a local historic district, in accordance with terms and conditions as may be contained in the purchase contract, but in any event prior to settlement on the property.

(d) The owner makes no representations with respect to whether the property contains any resource protection areas established in an ordinance implementing the Virginia Chesapeake Bay Preservation Act (§ 62.1-44.15:67 et seq.) adopted by the locality where the property is located pursuant to Virginia Code § 62.1-44.15:74. Purchasers should exercise whatever due diligence they deem necessary to determine whether the provisions of any such ordinance affect the property, including review of any official map adopted by the locality depicting resource protection areas, in accordance with terms and conditions as may be contained in the purchase contract, but in any event prior to settlement on the property.

(e) The owner makes no representations with respect to information on any sexual offenders registered under Chapter 23 (§ 19.2-387 et seq.) of Title 19.2. Purchasers are advised to exercise whatever due diligence they deem necessary with respect to such information, in accordance with the terms and conditions of the purchase contract, but in any event prior to settlement. Such information may be obtained by contacting the local police department or the Department of State Police, Central Criminal Records Exchange, at (804) 674-2000, or on the Internet at <http://sex-offender.vsp.virginia.gov/sor/>

(f) The owner makes no representations with respect to whether the property is within a dam break inundation zone. Purchaser is advised to exercise whatever due diligence the purchaser deems necessary with respect to whether the property resides within a dam break inundation zone, including a review of any map adopted by the locality depicting dam break inundation zones.

(g) The owner makes no representations with respect to the presence of any stormwater detention facilities located on the property and the purchaser is advised to exercise whatever due diligence the purchaser deems necessary to determine the presence of any stormwater detention facilities on the property, in accordance with terms and conditions as may be contained in the real estate purchase contract, but in any event, prior to settlement pursuant to that contract.

(h) The owner makes no representations with respect to the presence of any wastewater system, including the type or size thereof or associated maintenance responsibilities related thereto, located on the property and the purchaser is advised to exercise whatever due diligence the purchaser deems necessary to determine the presence of any wastewater system on the property and the costs associated with maintaining, repairing, or inspecting any wastewater system, including any costs or requirements related to the pump-out of septic tanks, in accordance with terms and conditions as may be contained in the real estate purchase contract, but in any event, prior to settlement pursuant to that contract.

(i) The owner makes no representations with respect to any right to install or use solar energy collection devices on the property.

(j) The owner makes no representations with respect to whether the property is located in one or more special flood hazard areas and purchasers are advised to exercise whatever due diligence they deem necessary, including (i) obtaining a flood certification or mortgage lender determination of whether the property is located in one or more special flood hazard areas, (ii) review of any map depicting special flood hazard areas, and (iii) whether flood insurance is required, in accordance with terms and conditions as may be contained in the real estate purchase contract, but in any event, prior to settlement pursuant to such contract.


(k) The owner makes no representations with respect to whether the property is subject to one or more conservation or other easements and that purchasers are advised to exercise whatever due diligence a particular purchaser deems necessary in accordance with terms and conditions as may be contained in the real estate purchase contract, but in any event, prior to settlement pursuant to such contract; and

(l) The owner makes no representations with respect to whether the property is subject to a community development authority approved by a local governing body pursuant to Article 6 (§ 15.2-5152 et seq.) of Chapter 51 of Title 15.2 of the Virginia Code and that purchasers are advised to exercise whatever due diligence a particular purchaser deems necessary in accordance with terms and conditions as may be contained in the real estate purchase contract, including determining whether a copy of the resolution or ordinance has been recorded in the land records of the circuit court for the locality in which the community development authority district is located for each tax parcel included in the district pursuant to Virginia Code §15.2-5157, but in any event, prior to settlement pursuant to such contract.

(m) The seller represents that there are no pending enforcement actions pursuant to the Virginia Uniform Statewide Building Code (§ 36-97 et seq.) that affect the safe, decent and sanitary living conditions of the property of which the seller has been notified in writing by the locality, nor any pending violation of the local zoning ordinance that the seller has not abated or remedied within the time period set out in the written notice of violation from the locality or established by a court of competent jurisdiction, except as set out in the disclosure statement.

If the property is located in a locality in which a military air installation is located, the seller must provide purchasers with a disclosure statement setting forth whether the property is located in a noise zone or accident potential zone, or both, if so designated on the official zoning map of the locality. Such disclosure shall state the specific noise or accident potential zone, or both, in which the property is located.

Please acknowledge receiving a copy of this summary by signing below.

 \_\_\_\_\_ 1-6-26 (Date)  
\_\_\_\_\_  
\_\_\_\_\_  
\_\_\_\_\_ (Date)  
\_\_\_\_\_ (Date)  
\_\_\_\_\_ (Date)

© 2017 by the Roanoke Valley Association of REALTORS®. All rights reserved. This form may only be used by members in good standing of the Roanoke Valley Association of REALTORS® or by other REALTORS® pursuant to license agreement with the Roanoke Valley Association of REALTORS®.

## RESIDENTIAL PROPERTY DISCLOSURE STATEMENT ACKNOWLEDGEMENT BY SELLER AND PURCHASER

The Virginia Residential Property Disclosure Act (§ 55.1-700 et seq. of the *Code of Virginia*) requires the owner of certain residential real property—whenever the property is to be sold or leased with an option to buy—to provide notification to the purchaser of disclosures required by the Act and to advise the purchaser that the disclosures are listed on the Real Estate Board webpage.

Certain transfers of residential property are excluded from this requirement (see § 55.1-702).

**1212 Eagle View Dr, Pilot , Va 24138**

**PROPERTY ADDRESS/**

**LEGAL DESCRIPTION: Map #:16 50M Parcel Record Number (PRN):7918**

The purchaser is advised of the disclosures listed in the **RESIDENTIAL PROPERTY DISCLOSURE STATEMENT** located on the Real Estate Board webpage at:  
[https://www.dpor.virginia.gov/Consumers/Residential\\_Property\\_Disclosures](https://www.dpor.virginia.gov/Consumers/Residential_Property_Disclosures)

**The owner(s) hereby provides notification** as required under the Virginia Residential Property Disclosure Act (§ 55.1-700 et seq. of the *Code of Virginia*) and, if represented by a real estate licensee as provided in § 55.1-712, further acknowledges having been informed of the rights and obligations under the Act.

Owner \_\_\_\_\_

DJJG LLC - Jason Garland

1-6-26

Date \_\_\_\_\_

Owner \_\_\_\_\_

Date \_\_\_\_\_

**The purchaser(s) hereby acknowledges receipt of notification** of disclosures as required under the Virginia Residential Property Disclosure Act (§ 55.1-700 et seq. of the *Code of Virginia*). In addition, if the purchaser is (i) represented by a real estate licensee or (ii) not represented by a real estate licensee but the owner is so represented as provided in § 55.1-712, the purchaser further acknowledges having been informed of the rights and obligations under the Act.

Purchaser \_\_\_\_\_

Date \_\_\_\_\_

Purchaser \_\_\_\_\_

Date \_\_\_\_\_