

at the request of Pioneer Title Agency, Inc.

When recorded mail to  
Red Hawk Ranch Properties, LLC  
1650 N. Kolb Road, Suite 132  
Tucson, AZ 85715

Courtesy Recording Only  
No Title Liability

SPACE ABOVE THIS LINE FOR RECORDER'S USE

**CAPTION HEADING:**  
**Amended and Restated Declaration of Covenant, Conditions, and**  
**Restrictions for Red Hawk at J-6 Ranch**

DO NOT REMOVE

THIS IS PART OF THE OFFICIAL DOCUMENT

**AMENDED AND RESTATED  
DECLARATION OF COVENANT, CONDITIONS,  
AND RESTRICTIONS FOR  
RED HAWK AT J-6 RANCH**



## TABLE OF CONTENTS

| <b>ARTICLE I</b>       | <b>DEFINITIONS</b>  | <b>Page</b> |
|------------------------|---|-------------|
| Section 1.1            | Articles  | 1           |
| Section 1.2            | Assessments   | 1           |
| Section 1.3            | Assessment Lien   | 1           |
| Section 1.4            | Association   | 1           |
| Section 1.5            | Association Rules   | 2           |
| Section 1.6            | Board   | 2           |
| Section 1.7            | Building Setbacks   | 2           |
| Section 1.8            | Bylaws  | 2           |
| Section 1.9            | Common Areas  | 2           |
| Section 1.10           | Common Expenses   | 2           |
| Section 1.11           | Declarant   | 3           |
| Section 1.12           | Declaration   | 3           |
| Section 1.13           | Default Rate  | 3           |
| Section 1.14           | Design Review Committee   | 3           |
| Section 1.15           | Design Guidelines   | 3           |
| Section 1.16           | Excavation  | 3           |
| Section 1.17           | Improvement   | 3           |
| Section 1.18           | Individual Assessment   | 3           |
| Section 1.19           | Lot   | 4           |
| Section 1.20           | Member  | 4           |
| Section 1.21           | Natural Area  | 4           |
| Section 1.22           | Owner   | 4           |
| Section 1.23           | Plat  | 4           |
| Section 1.24           | Project or Properties   | 4           |
| Section 1.25           | Regular Assessment  | 4           |
| Section 1.26           | Residence   | 4           |
| Section 1.27           | Restrictions  | 4           |
| Section 1.28           | Special Assessment  | 4           |
| Section 1.29           | Turnover Date   | 4           |
| Section 1.30           | Visible from Neighboring Property                               | 5           |
| <br><b>ARTICLE II</b>  | <br><b>ASSOCIATION</b>  |             |
| Section 2.1            | General   | 5           |
| Section 2.2            | Membership  | 6           |
| Section 2.3            | Voting Rights   | 6           |
| Section 2.4            | Board of Directors  | 7           |
| Section 2.5            | Suspension of Voting Rights                                     | 7           |
| Section 2.6            | Association Rules   | 8           |
| Section 2.7            | Availability of Property  | 8           |
| <br><b>ARTICLE III</b> | <br><b>COMMON AREA PROPERTY RIGHTS</b>                          |             |
| Section 3.1            | Perpetual Easement  | 8           |
| Section 3.2            | Delegation of Use; Rental of Residence                          | 9           |
| Section 3.3            | Title to Common Areas   | 9           |
| Section 3.4            | Rights of the Association and Declarant Relating to Common Area | 9           |

**ARTICLE IV RESIDENCE CONSTRUCTION: ARCHITECTURAL CONTROL**

|              |  |    |
|--------------|--|----|
| Section 4.1  | Residence Construction   | 11 |
| Section 4.2  | Architectural Review   | 11 |
| Section 4.3  | Setbacks   | 12 |
| Section 4.4  | Declarant Exemption  | 12 |
| Section 4.5  | Discretion of Design Review Committee  | 12 |
| Section 4.6  | Organisation, Power of Appointments and Removal of Design Review Committee Members | 13 |
| Section 4.7  | Meetings   | 14 |
| Section 4.8  | Design Review Committee Rules  | 14 |
| Section 4.9  | No Waiver  | 15 |
| Section 4.10 | Liability  | 15 |
| Section 4.11 | Time for Approval  | 16 |
| Section 4.12 | Processing Fee   | 16 |

**ARTICLE V MAINTENANCE OF COMMON AREAS**

|             |                         |    |
|-------------|-------------------------|----|
| Section 5.1 | Common Area Maintenance | 16 |
| Section 5.2 | Real Property Taxes     | 18 |
| Section 5.3 | Controlled Access       | 18 |

**ARTICLE VI OTHER MAINTENANCE**

|             |   |    |
|-------------|---|----|
| Section 6.1 | Maintenance by Owners                                 | 19 |
| Section 6.2 | Maintenance by Association                            | 19 |
| Section 6.3 | Right of Association to Enter Upon Residences         | 19 |
| Section 6.4 | Landscaping and Maintenance of Lots and Natural Areas | 19 |
| Section 6.5 | Septic System Maintenance                             | 20 |

**ARTICLE VII COVENANT FOR ASSESSMENTS**

|              |   |    |
|--------------|---|----|
| Section 7.1  | Authority to Levy and Purpose for Assessments                       | 20 |
| Section 7.2  | Creation of the Lien and Personal Obligation of Assessments         | 20 |
| Section 7.3  | Regular Assessments   | 21 |
| Section 7.4  | Special Assessments   | 21 |
| Section 7.5  | Individual Assessments  | 22 |
| Section 7.6  | Certificate of Payment  | 23 |
| Section 7.7  | Date of Commencement of Regular Assessments                         | 23 |
| Section 7.8  | No Offsets  | 23 |
| Section 7.9  | Delinquency   | 23 |
| Section 7.10 | Recorded Assessment Liens   | 24 |
| Section 7.11 | Cumulative Remedies   | 24 |
| Section 7.12 | Exempt Property   | 24 |
| Section 7.13 | Declarant's Exemption   | 24 |
| Section 7.14 | Uniform Rate of Assessment: Exemptions                              | 24 |
| Section 7.15 | Subordination of Assessment Lien to First Mortgage or Deed of Trust | 26 |

**ARTICLE VIII CONDEMNATION**

|             |                        |    |
|-------------|------------------------|----|
| Section 8.1 | Taking Defined         | 26 |
| Section 8.2 | Taking of Common Areas | 26 |

**ARTICLE IX INSURANCE**

|             |                                   |    |
|-------------|-----------------------------------|----|
| Section 9.1 | Insurance Obtained by Association | 27 |
| Section 9.2 | Restoration                       | 27 |
| Section 9.3 | Insurance for Residences and Lots | 27 |
| Section 9.4 | Fidelity Bonds                    | 28 |
| Section 9.5 | Policy Requirements               | 28 |

**ARTICLE X EQUESTRIAN LOTS**

|              |                   |    |
|--------------|-------------------|----|
| Section 10.1 | Establishment     | 29 |
| Section 10.2 | Use and Operation | 29 |

**ARTICLE XI USE RESTRICTIONS**

|               |   |    |
|---------------|---|----|
| Section 11.1  | Lot Restrictions                            | 30 |
| Section 11.2  | Temporary and Other Structures              | 30 |
| Section 11.3  | Declarant's Use of Lots and Common Areas    | 31 |
| Section 11.4  | Horses, Animals                             | 31 |
| Section 11.5  | Exterior Storage and Trash                  | 32 |
| Section 11.6  | Utilities                                   | 32 |
| Section 11.7  | Aerials, Antennas, Etc.                     | 32 |
| Section 11.8  | Signs                                       | 33 |
| Section 11.9  | Private Basketball Hoops                    | 33 |
| Section 11.10 | Rental                                      | 33 |
| Section 11.11 | Parking                                     | 34 |
| Section 11.12 | Screening                                   | 35 |
| Section 11.13 | No Business Use                             | 35 |
| Section 11.14 | Other Buildings                             | 35 |
| Section 11.15 | Nuisances, Rubbish, Etc.                    | 36 |
| Section 11.16 | Resubdivisions                              | 36 |
| Section 11.17 | Hillside Development                        | 36 |
| Section 11.18 | Noise                                       | 37 |
| Section 11.19 | Shrubs, Trees and Grasses                   | 37 |
| Section 11.20 | Inoperable Vehicles and Commercial Vehicles | 37 |
| Section 11.21 | Drainageways                                | 37 |
| Section 11.22 | Derricks, Tanks                             | 37 |
| Section 11.23 | Gazebos                                     | 38 |
| Section 11.24 | Riparian Protection                         | 38 |
| Section 11.25 | Exemption of Declarant                      | 38 |
| Section 11.26 | Addresses and Mailboxes                     | 38 |
| Section 11.27 | Addresses and Mailboxes                     | 38 |
| Section 11.28 | Water                                       | 38 |

**ARTICLE XII EASEMENTS**

|              |                         |    |
|--------------|-------------------------|----|
| Section 12.1 | Utility Easement        | 38 |
| Section 12.2 | Declarant Easement      | 39 |
| Section 12.3 | Drainage Easement       | 39 |
| Section 12.4 | Miscellaneous Easements | 39 |

**ARTICLE XIII GENERAL PROVISIONS**

|               |  |    |
|---------------|--|----|
| Section 13.1  | Building Effect and Enforcement  | 39 |
| Section 13.2  | Annexation   | 39 |
| Section 13.3  | Exercise of Declarant Rights   | 41 |
| Section 13.4  | Waiver or Abandonment  | 41 |
| Section 13.5  | Equal Treatment of Owners  | 41 |
| Section 13.6  | Severability   | 41 |
| Section 13.7  | Gender   | 42 |
| Section 13.8  | Topic Headings   | 42 |
| Section 13.9  | Term   | 42 |
| Section 13.10 | Amendment  | 42 |
| Section 13.11 | Declarant's Right to Amend   | 42 |
| Section 13.12 | Withdrawal of Property   | 43 |
| Section 13.13 | Personal Liability   | 43 |
| Section 13.14 | Interpretation of the Covenants  | 43 |
| Section 13.15 | Change of Circumstances  | 44 |
| Section 13.16 | Limitation on Declarant's Liability  | 44 |
| Section 13.17 | Assignments of Declarant Rights; Exemption of Declarant<br>from Restrictions | 44 |
| Section 13.18 | Arbitration  | 44 |
| Section 13.19 | Rights of the Declarant  | 45 |
| Section 13.20 | Delivery of Notices and Documents  | 45 |
| Section 13.21 | Benefited Lands  | 45 |

Exhibit A – Amended Plat

## DECLARATION OF COVENANTS, CONDITIONS AND RESTRICTIONS FOR RED HAWK AT J-6 RANCH

This Amended and Restated Declaration of Covenants, Conditions and Restrictions (the “Declaration”) is made and entered into this 7<sup>th</sup> day of October, 2021 by Pioneer Title Agency, Inc., an Arizona corporation, as Trustee under Trust No. 140133, as Trustee only and not in its corporate capacity (the “Declarant”), is the owner of the following described real property situated in the County of Cochise, State of Arizona:

Unit I – Lots 1 through 91; Lots 97 through 288, Amended Final Plat of Red Hawk II Subdivision, Units 2 and 3, according to Book 15 of Maps, Page 82, an thereafter declaration of Scrivener’s Letter recorded in Document No 0801-02142, records of Cochise County, Arizona;

Except all the oil, gas and minerals as reserved in Deed recorded in Book 105, Deeds of Real Estate, Page 492, records of Cochise County, Arizona.

NOW, THEREFORE, Declarant hereby declares that the above described real property hereinafter described as the Properties, together with any property annexed hereunder, shall be held, sold and conveyed subject to the following covenants, conditions, charges, liens, restrictions, easements and reservations (hereinafter collectively referred to as this “Declaration”), all of which are for the purpose of enhancing and protecting the value, desirability and attractiveness of the real property, and all of which are hereby declared to be for the benefit of and binding upon all of the property described herein and the owners thereof, their heirs, successors, grantees and assigns. These restrictions shall run with the title to such property, and each and every part and parcel thereof, and shall be binding on all parties having or acquiring any right, title or interest therein, and shall inure to the benefit of each owner thereof.

This Declaration is declared to and does hereby establish a general plan for the development of the Properties and the individual ownership of real property estates therein. Every conveyance of any single family Residence, Lot or other portion of the subject Properties shall be subject to the provisions of this Declaration.

### ARTICLE I

#### DEFINITIONS

As used herein, unless the context otherwise requires:

*Section 1.1*                      **“Articles”** shall mean the Articles of Incorporation for the Association,  
*Articles*                      which are to be filed in the office of the Corporation Commission of the  
State of Arizona, as the same may be amended from time to time.

*Section 1.2*                      **“Assessments”** shall mean the Regular, Special and Individual Assessments  
*Assessments*                levied and assessed pursuant to this Declaration.

*Section 1.3*  
*Assessment Lien*

**“Assessment Lien”** shall mean the lien imposed against any Lot for collection of the sums described in Article VII of this Declaration.

*Section 1.4*  
*Association*

**“Association”** shall mean and refer to RED HAWK at J-6 RANCH PROPERTY OWNERS ASSOCIATION, an Arizona non-profit corporation, and its successors and assigns.

*Section 1.5*  
*Association Rules*

**“Association Rules”** shall mean the rules and regulations (including the Design Guidelines) adopted by the Board of Association or the Design Review Committee pursuant to the provisions of this Declaration, as such rules and regulations may be amended from time to time.

*Section 1.6*  
*Board*

**“Board”** shall mean and refer to the Board of Directors of the Association which shall be the Management of Red Hawk Ranch Properties LLC until such time as the Declarant transfers the management of the Homeowners Association to a Board of Directors made up of a minimum of three (3) and not to exceed seven (7) property owners in the Red Hawk development.

*Section 1.7*  
*Building Setbacks*

**“Building Setbacks”** shall mean those areas within a Lot on which no Improvements may be constructed or maintained; and shall be those areas within 70 feet of a street or road and within 45 feet of all other property lines on a Lot.

*Section 1.8*  
*Bylaws*

**“Bylaws”** shall mean the Bylaws of the Association, as created by and for the Association at the time of the transfer of the management of the CCRs by the Declarant to a Homeowner-managed Association as the same may be amended from time to time.

*Section 1.9*  
*Common Areas*

**“Common Areas”** shall mean the Common Areas shown on the Plat, real property and Improvements located thereon, and all other real property now or hereafter owned by the Association or existing for the common use and enjoyment of the Members of the Association and under the control of the Association. Common Areas include pedestrian paths, parking areas, and all easement areas. Red Hawk roads are owned by and maintained by Cochise County.

Common Areas shall also include common areas designated as such on any plat of land annexed hereunder and subject to a Declaration of Annexation, and which is described therein as Common Area.

*Section 1.10*  
*Common Expenses*

**“Common Expenses”** shall mean the actual and estimated costs of maintenance, management, operation, repair and replacement of the Common Areas and the improvements thereon; cost of management and administration of the Association including, but not limited to, compensation paid by the Association to managers and other employees, accountants, attorneys and agents; the costs of utilities, gardening, landscaping and any other such systems, including, without limitation, perimeter fences or any other fences installed by the Declarant or by the Association for the benefit of the Properties and other services benefitting



the Properties; the cost of fire, casualty, liability, worker's compensation and other insurance covering the Common Areas or other Association property and other insurance costs authorized herein; reasonable reserves as deemed appropriate by the Board; the cost of insurance binders for the members of the Board, officers of the Association and members of any committee established by the Board pursuant to the terms hereof; truces paid by the Association; amounts paid by the Association for discharge of any lien or encumbrance levied against the Common Areas or portions thereof and to pay ad valorem real property taxes; and the cost of any other item or items designated by, or incidental to other expenses incurred by the Association for any reason whatsoever which in the good faith judgment of the Board are incurred in connection with the Common Areas, pursuant to the Articles or the Bylaws, in the furtherance of the purposes of the Association, or in the discharge of any obligations imposed on the Association by this Declaration.

*Section 1.11  
Declarant*

**"Declarant"** shall mean the Title Security Agency of Arizona as Trustee under Trust Number 711, the beneficiary of which is Thunder Ranch Estates, LLC, an Arizona Limited Liability Company, or its successors or assigns who have, in writing, been designated as an assignee of all or a part of the Declarant rights hereunder.

*Section 1.12  
Declaration*

**"Declaration"** shall mean this Declaration of Covenants, Conditions and Restrictions for RED HAWK at J-6 RANCH PROPERTY OWNERS ASSOCIATION, as the same may be amended or supplemented from time to time.

*Section 1.13  
Default Rate*

**"Default Rate"** shall mean twelve percent (12%) per annum.

*Section 1.14  
Design Review  
Committee*

**"Design Review Committee"** shall mean the committee established by the by Red Hawk management of the Association pursuant to Section 4.6 hereof and transferred.

*Section 1.15  
Design Guidelines*

**"Design Guidelines"** shall mean the design standards, restrictions, review process, submittal requirements, and construction regulations adopted by the Declarant or Association as may be amended or supplemented from time to time.

*Section 1.16  
Excavation*

**"Excavation"** shall mean any disturbance of the surface of the land including any grading, trenching, grubbing or clearing which results in the relocation, removal or addition of earth, rock or other substance of the surface of the land.

*Section 1.17  
Improvement*

**"Improvement"** shall mean any changes, alterations or additions to a Lot, including any excavation or landscaping and any structure or other improvement or any type of kind. Solely for the purposes of clarification, the term "Improvement" shall include any Residence, building, outbuilding, building projection, patio, swimming pool, wall, driveway, radio antennae,

television antennae, satellite stations or dishes, awnings, sunshades, flagpoles or any similar structures.

*Section 1.18  
Individual  
Assessment*

**“Individual Assessment”** shall mean any assessment levied against an individual owner pursuant to Section 7.5 and any other charges, fines, penalties, costs or other amounts assessed against an individual owner pursuant to the terms of this Declaration, the Design Guidelines or the Association Rules other than Regular Assessments and Special Assessments.

*Section 1.19  
Lot*

**“Lot”** shall mean and refer to the separately designated and numbered plots of land shown upon the recorded subdivision Plat of the Properties, or the subdivision plat of any parcel of land annexed within the purview of this Declaration, together with the Improvements thereon.

*Section 1.20  
Member*

**“Member”** shall mean and refer to every person or entity who holds a membership interest in the Association.

*Section 1.21  
Natural Area*

**“Natural Area”** shall mean that portion of each Lot which lies within the Building Setbacks for each Lot. Such areas must remain as undisturbed natural desert unless the Design Review Committee shall in writing approve of changes thereto.

*Section 1.22  
Owner*

**“Owner”** shall mean the record holder (including Declarant) of legal title to the fee interest in the Lot regardless of whether such owner resides therein, or the equitable Owner of record wider a contract of sale. “Owner” shall also include each person who owns title to a Lot in joint tenancy, tenancy in common, as community property, or any other form of joint ownership “Owner” is not intended to include persons who hold an interest in any Lot merely as security for the performance of an obligation, the seller under a contract of sale, or a lessee or tenant of a Dwelling Unit.

*Section 1.23  
Plat*

**“Plat”** shall mean that certain Plat of Red Hawk at J-6 lots within phases 1, 2, 3 and 4 and Common Areas, a subdivision of Cochise County, Arizona, as the same may be modified or amended from time to time, and any plat of any additional land annexed under the purview hereof.

*Section 1.24  
Project or  
Properties*

**“Project”** or **“Properties”** shall mean all lots in phases 1, 2, 3, and 4, and Common Areas of Red Hawk at J-6 Ranch subdivision, as shown on the Plat, (Exhibit A) including all Improvements thereon, and any property hereafter annexed within the purview of this Declaration as a part of the Properties.

*Section 1.25  
Regular Assessment*

**“Regular Assessment”** shall mean the charge levied and assessed each year against each Lot pursuant to Section 7.3 hereof.

*Section 1.26  
Residence*

**“Residence”** shall mean any portion of a building situated upon a Lot, and any Improvements constructed in connection therewith, that is intended for use and occupancy as a single-family residence.

*Section 1.27  
Restrictions*

**“Restrictions”** shall mean the covenants, conditions, restrictions, assessments, easements, and liens set forth in this Declaration.

*Section 1.28  
Special Assessment*

**“Special Assessment”** shall mean any assessment levied and assessed pursuant to Section 7.4 hereof.

*Section 1.29  
Turnover Date*

**“Turnover Date”** shall be the first to occur of (i) the day on which title to greater than ninety percent (90%) Lots in the Properties (including Lots then annexed to the original Properties) is conveyed to third-party purchasers (other than Declarant) for value other than as security for performance of an obligation (and other than an assignee of Declarant so designated in writing, or an affiliate or partner of Declarant or an entity in which Declarant or its members or partners are affiliated as partners, shareholders or members) or (ii) such date as Declarant by written instrument allows the Class A members to succeed to voting rights. Declarant shall have the right, however, to allow the Class A members to cast votes, while at the same time reserving unto the Declarant, so long as it owns more than ten percent (10%) of the Lots, the exclusive right to appoint or remove the Board of the Association and the Design Review Committee and may further reserve the right to amend this Declaration. Regardless of whether Declarant has allowed the Class A members to cast votes, so long as Declaration owns a single Lot in all phases 1, 2, 3 and 4, Declarant shall continue to have and may enjoy all other rights and privileges of the Declarant hereunder, including but not limited to the right to amend these Declarations.

*Section 1.30  
Visible from  
Neighboring  
Property*

**“Visible from Neighboring Property”** means that a given object or activity on a Lot is reasonably visible without artificial sight aids, from six feet above any portion of any other Lot or Common Area with an elevation equal to that portion of the Lot upon which such object or activity is located. Objects of Air Conditioning equipment, pool equipment, water treatment equipment and solar ground mounts are excluded.

## **ARTICLE II**

### **ASSOCIATION**

*Section 2.1  
General*

The Association is a non-profit corporation organized under the laws of the State of Arizona for the general welfare and benefit of the owners. The Association, through its Board, officers, and committees, shall take appropriate action to manage, maintain, repair, replace and improve the Common Areas together with all Improvements located thereon (except as otherwise provided herein), to pay ad valorem taxes thereon, to perform related activities and to perform all other functions and duties assigned to the Association by this Declaration, by the Articles or Bylaws, or properly delegated to it by its Members.

*Section 2.2*  
*Membership*

Membership in the Association shall consist of Owners of Lots within the Properties, including Declarant. Each grantee of Declarant, by the acceptance of a deed of conveyance, or each purchaser under any agreement of sale, or each person at any time owning or acquiring any interest in any Lot, accepts the same subject to all restrictions, conditions, covenants, reservations, liens and charges, and the jurisdiction, rights, powers and privileges created or reserved by this Declaration, and all impositions and obligations hereby imposed, and shall be a member of the Association subject to the Articles, Bylaws and Association Rules.

Every Owner of a Lot; including Declarant, shall automatically, upon becoming the Owner of the Lot, be a Member of the Association, and shall remain a Member of the Association until such time as his or her ownership for any reason ceases, at which time his or her membership in the Association shall automatically cease. Membership shall be appurtenant to and may not be separated from ownership of any Lot. A membership in the Association shall not be transferred, pledged or alienated in any way except on the sale or conveyance of such Lot and then only to such purchaser.

The record Owner of a Lot shall be entitled to one membership in the Association, and there shall be no more than one membership for each Lot. In the event any Lot is owned by two or more persons or entities, the single membership for that Lot shall be joint and shall be issued in the names of all Owners.

In the event any Owner casts a ballot representing a certain Lot, it will be conclusively presumed for all purposes that such Owner was acting with the authority and consent of all other Owners of the same Lot. In the event more than one ballot is cast for a particular Lot, none of said votes shall be counted. Said votes shall be deemed void and said Lot will not be counted for purposes of determining whether the voting requirements hereunder have been met.

At the discretion of the Board, certificates of membership may be issued, but if certificates are not issued, membership shall be evidenced solely by an official list of Members kept by the Secretary of the Association or such other person designated by the Board.

*Section 2.3*  
*Voting Rights*

The Association shall have two classes of membership.

*Class A.* Class A Members shall be all Owners of Lots, other than Declarant. Each Class A Member shall be entitled to one (1) vote for each Lot owned, except that notwithstanding any other provision hereof, no Class A Member shall have any votes or be entitled to exercise any voting right until the Turnover Date, and no meetings of Class A Members shall be required until that time.

*Class B.* The Class B Member shall be the Declarant who shall hold one Class B membership for each Lot owned and shall be entitled (both before and after the Turnover Date) to seven (7) votes for each such

Class B membership. Class B Membership is assignable only by an instrument, in writing, expressly assigning such rights. Class B membership is not assignable, however, with respect to any Lot improved with a completed Residence. The Owner of any such Lot shall possess a Class A Membership with respect thereto, and any Class B Membership with respect to a Lot improved with a completed Residence shall convert to Class A. The Declarant may cast votes in such proportions on any matter as they determine.

In addition, notwithstanding the occurrence of the Turnover Date, so long as Declarant owns at least ten percent (10%) of the Lots, Declarant shall have the right, without obligation, to maintain absolute control over the Association. Declarant may appoint or remove members of the board of directors, officers of the Association or the Design Review Committee without the necessity of a vote or meeting of Members and amending this Declaration subject to the provisions hereof. In connection with the assignment of the rights of the Declarant to any successor or assignee of Declarant, if such be the case, it shall be permissible for Declarant to retain or to assign, at its sole election, the rights and privileges of the Class B Member, including the rights of appointment of the Board possessed by the Declarant.

*Section 2.4  
Board of Directors*

The affairs of the Association shall be conducted by the Declarant until such time as the Association is turned over to the Homeowners. Thereupon, the Board and such officers and committees as the Board may elect or appoint in accordance with this Declaration or the Articles and Bylaws shall conduct the affairs of the Association. The Board shall consist of not less than three (3) members and not more than seven (7) members, but never an even number, who shall be elected at each annual meeting of the Members of the Association or at any Special meeting of the Members of the Association called for such purpose, all as more particularly set forth in the Articles and Bylaws.

Members of the Board who are appointed by Declarant pursuant to the reserved rights of the Declarant hereunder need not be Owners; however, all members of the Board elected after the Turnover Date (if Declarant has then relinquished its right of appointment) shall be Owners (or the spouses of Owners, or an officer, director, partner, agent, trustee or beneficiary of an Owner that is a corporation, partnership or trust) unless a sufficient number of owners (or related persons as described in the foregoing parenthetical) are unable to unwilling to serve as directors, in which event individuals who are not Owners (or related persons) may be elected as directors.

*Section 2.5  
Suspension of  
Voting Rights*

In the event any Owner shall be in arrears in the payment of any amount due under any of the provisions of this Declaration for a period of fifteen (15) days after the date specified on the billing therefore, or shall be in default in the performance of any of the terms of the Declaration for a period of fifteen (15) days after notice from the Association thereof, said Owner's right to vote as a Member of the Association, if any such right

exists, shall be automatically suspended and shall remain suspended until all payments are brought extent and all defaults cured.

*Section 2.6  
Association Rules*

Subject to the provision of this Declaration, the Board may adopt, amend and repeal the Association Rules, which shall have the same force and effect as if set forth herein. The Association Rules may restrict and otherwise govern the use of any area or Common Areas by any Owner, or the Owner's family members, guest, invitees, licensees or lessees; provided, however, that the Association Rules may not discriminate among Owners and shall not be inconsistent with this Declaration, the Articles or the Bylaws.

Without limiting the generality of the foregoing, the Association Rules may establish and fix fines to be levied for failure to comply with this Declaration or the Association Rules, and any fines levied shall constitute Individual Assessments hereunder subject to the Assessment Lien. Any such fine shall be imposed only after the offending Owner has been given written notice of the default in question and has further been given an opportunity to meet with the directors or their representative to discuss the matter in question. No fine shall exceed \$500.00 for any single infraction, except that a continuing violation shall be subject to additional incremental fines of not more than \$500.00 (depending upon the Board's evaluation of the seriousness of the violation) for each thirty days the violation continues, and interest at the Default Rate shall accrue thereon. A copy of the Association Rules, as they may from time to time be adopted, amended or repealed, shall be available for inspection by the Members at reasonable times. Upon adoption, the Association Rules shall have the same force and effect as if they were set forth in and were a part of this Declaration.

*Section 2.7  
Availability of  
Property  
Documents*

The Association shall maintain current copies of this Declaration, the Articles, Bylaws, Association Rules, Design Guidelines, the Association's own books, records, and income and expense reports available for inspection during normal business hours by an Owner or any holder of a first mortgage or deed of trust on any Lot.

**ARTICLE III**

**COMMON AREA PROPERTY RIGHTS**

*Section 3.1  
Perpetual  
Easement*

Declarant hereby grants to the Association and to each Owner a nonexclusive perpetual easement of use and enjoyment in and to the Common Areas, which easement is appurtenant to and shall run with the title to each and every Lot for the mutual benefit and protection of all Owners of the Lots. Such right and easement of use and enjoyment shall nevertheless be subject to the provisions hereof and to the Association Rules.

Except as otherwise provided herein, no use or disturbance of any of the Common Areas shall be made, other than for ingress and egress over streets and roads constructed within the Properties and approved by the Design

Review Committee, or for utilities. The Association shall have the sole right to construct, operate, maintain and repair the Common Areas and the easements or improvements thereon; and no Owner shall undertake any such construction, operation, maintenance or repair except with the prior written approval of the Association.

*Section 3.2  
Delegation  
of Use;  
Rental of  
Residence*

Any Owner may delegate, in accordance with the Association Rules, his or her right of enjoyment of the Common Areas and facilities to the members of his or her family, his or her tenants, guests or contract purchasers who reside in his or her Residence. However, the Owner; members of the Owner's family; and the Owner's guests, employees, and invitees shall not be entitled to use and enjoy any of such rights in the Common Areas while the Owner's Residence is occupied by a tenant to which the Owner has leased or rented his or her residence. Instead, the tenant, while occupying such residence, shall be entitled to use, enjoy and delegate such rights in the same manner as if such tenant were an Owner. Each Owner or tenant shall notify the Association in writing of the names of all persons to whom such Owner or tenant has delegated any rights of use and enjoyment and the relationship that each such person bears to the Owner or tenant.

Any delegated rights of use and enjoyment are subject to suspension to the same extent as are the rights of Owners. No such delegation shall relieve an Owner from liability to the Association or to other Owners for payment of Assessments or performance of the provisions contained in this Declaration.

*Section 3.3  
Title to Common  
Areas*

When improvements to the Common Areas have been completed and the Association has been formed, Declarant shall convey title to the Common Areas to the Association. The method of conveyance shall be by Deed, and Declarant shall not be required to purchase a title insurance policy upon transfer.

*Section 3.4  
Rights of the  
Association and  
Declarant Relating  
to Common Area*

The Common Areas and the rights of the Members therein shall at all times be subject to:

- A. The right of the Association in accordance with its Articles to borrow money for the purpose of improving the Common Area and, with written consent of Declarant or the Members entitled to vote two thirds (2/3) of the votes of each class of Membership, to mortgage said property as security for any such loan;
- B. The right of the Association to take such steps as are reasonably necessary to protect the Common Area against foreclosure;
- C. The right of the Association to promulgate and publish rules and regulations with which each Member shall strictly comply;

- D. The right of the Association as provided herein or in its Articles to levy reasonable monetary fines and to suspend a Member's voting rights and the right to the use of the recreational components of the Common Area, if any, for any period during which any assessment against his or her Lot remains unpaid and, for a period not to exceed sixty (60) days, for any infraction of its published rules and regulations;
- E. The right of the Association with the written consent of the Declarant to dedicate or transfer all or any part of the Common Areas to any public agency, authority or utility for such purposes, and subject to such conditions as it may determine, provided that after the occurrence of the Turnover Date, any such dedication must be approved with the written consent of the Members entitled to vote two-thirds (2/3) of the votes of each class of Membership;  
  
Notwithstanding the foregoing, the granting of permits, licenses and easements for roads, ingress and egress or for public utilities and/or for other purposes, including purposes deemed proper by the Board, shall not be denied a transfer within the meaning of this Subsection and provided further, that this provision shall in no way limit Declarant's reserved rights hereunder;
- F. The right of the Association, without any abatement of assessments, to close or limit the use of the Common Area while maintaining, repairing and making replacements in the Common Area;
- G. Easements for ingress, egress and utilities reserved hereby;
- H. Perpetual easements for ingress, egress and utilities reserved hereby, or granted hereafter by the Declarant or the Association in favor of Declarant over and across all Common Areas in favor of all portions of the land Declarant has the right to annex as provided herein, regardless of whether such land is actually annexed. The provisions of this paragraph may not be amended without the written consent of Declarant.
- I. The right of the Association to sell and convey all or part of the Common Area, provided that after the occurrence of the Turnover Date, any such dedication must have the written consent of the Members entitled to vote two-thirds (2/3) of the votes of the Membership, and provided that Red Hawk Ranch Properties LLC, and eventually when turned over by Declarant to the Association Board, determines that the



transfer is consistent with the general scheme of development of the Properties.

Notwithstanding the foregoing, and without limitation, the Association may transfer or quit-claim minor or insignificant portions of the Common Area necessitated by incidental construction encroachments or scrivener's error without any vote or consent of the Members.

#### **ARTICLE IV**

#### **RESIDENCE CONSTRUCTION, ARCHITECTURAL CONTROL**

*Section 4.1  
Residence  
Construction*

All Improvements shall be consistent in quality of design and construction with the Design Guidelines and with the provisions hereof. It is expressly understood that no contractor constructing Improvements within the Properties shall in any way be deemed an agent, partner or representative of Declarant. Each Owner, by acceptance of a deed to any Lot, acknowledges and agrees that neither Declarant nor its members, agents, partners, representatives or employees shall have any responsibility, obligation or liability whatsoever relating in any way to or arising out of the construction of Improvements upon any portion of the Properties. Such matters and any liability relating thereto shall be solely between the Owner and the contractor.

*Section 4.2  
Architectural  
Review*

No Improvements, alternations, repairs, excavations, grading, landscaping or other work which in any way alters the exterior appearance of the Properties or a Lot, or the improvements thereon, from its natural or improved state shall be made or done without the prior approval, in writing, of the Design Review Committee. No Improvement of any nature whatsoever shall be commenced, erected, improved, altered, modified, placed or made on any portion of the Properties without prior written consent of the Design Review Committee.

In connection therewith, any Owner requesting such approval shall follow the submittal and approval process outlined in the Design Guidelines, as from time to time amended, including, without limitation, detailed plans and specifications showing all construction details, including the nature, shape, height, color, materials, floor plans, location and such other matters as may be requested by the Design Review Committee. All subsequent additions to or changes or alterations in any Improvement shall be subject to the submittal and approval process outlined in the Design Guidelines, as from time to time amended, including, without limitation, the exterior color scheme of a Residence and all changes in the grade of Lots. No changes or deviations in or from the plans and specifications, once approved by the Design Review Committee, may be made without the prior written approval of the Design Review Committee, and all construction must be completed in accordance with the approved plans and specifications. In no event shall any exterior colors ("paint, block, tile, stucco or otherwise) be used without submittal to the Design Review Committee at least sixty (60) days in

advance of the date of intended application, and approval must be obtained before any work may commence.

*Section 4.3  
Setbacks*

Each Owner, prior to constructing any Improvements on the Owner's Lot, must verify and confirm the location and size of the applicable Building Setback from the Design Review Committee. All portions of each Lot inside the designated Building Setback shall be considered Natural Area which may not be disturbed.

Notwithstanding the foregoing, Declarant shall not be required to obtain Design Review Committee approval with respect to the building of a Residence or any other Improvements, alterations, repairs, excavations, grading, landscaping, additions or changes installed or made by Declarant with respect to the Properties or any Lot.

*Section 4.4  
Declarant  
Exemption*

As more particularly set out in the Design Guidelines, as from time to time amended, the Design Review Committee shall have the right to deny approval of any plans or specifications, whether for the construction of original Improvement or the subsequent alteration thereof, which are not, in its opinion, suitable or desirable for aesthetic or any other reasons, and shall have the right to take into consideration the harmony and conformity of the proposed Improvements with the surrounding buildings, the materials to be used and the compatibility of the same with the surrounding area, and the effect of such proposed Improvements as seen from adjacent or neighboring properties.

*Section 4.5  
Discretion of  
Design Review  
Committee*

The Design Review Committee may, but need not, elicit the opinion of other Owners, including the neighbors of the Owner submitting the plans and specifications as to the conformity and harmony of the proposed plan with the overall scheme of development, and the effect that the proposed plan might have on the physical views of other Owners. After eliciting these opinions, the Design Review Committee may, but need not, take them into account in making its final decision of approval or disapproval of the plans and specifications. While the opinion of no single Lot Owner will control a decision of the Design Review Committee, within its own discretion the Design Review Committee may, but need not, attach whatever significance it deems sufficient to the statements of residents and/or neighbors of the resident submitting the proposed construction, alteration or modification. Approval of the plans, specification or other complete and conforming submittal shall be evidenced, if at all, by the written endorsement of the Design Review Committee made on the plans and specifications, or by letter or other written approval. No changes or deviations in or from the plans and specifications shall be made without the written approval of the Design Review Committee. After construction is completed, no further change, including any change of exterior color, shall be made without the written permission of the Design Review Committee. All decisions of the Design Review Committee shall be final, and no Owner or other parties shall have recourse against the Design Review Committee for its refusal to approve any such plans and specifications. All structural improvements must also be in conformance with any applicable building code requirements. All

construction shall be prosecuted diligently from commencement until completion.

*Section 4.6  
Organization,  
Power of  
Appointment and  
Removal of Design  
Review Committee  
Members*

Red Hawk Ranch Properties and eventually the Association shall establish a Design Review Committee to perform the functions set forth in this Declaration with respect to architectural control and other controls contained in the Design Guidelines. The Design Review Committee shall be organized as follows:

- A. *Committee Composition.* The Design Review Committee shall consist of three (3) members and two (2) alternate members. No Committee member shall be required to be an architect or to meet any other qualifications for membership. A member need not be, but may be, a member of the Board or an officer of the Association. In the event one or two of the regular members are absent or disabled, the remaining Design Review Committee member or members, even though less than a quorum, may designate either or both alternate members to act as substitutes and such alternates shall then assume the full authority of regular members for that meeting. The committee may employ a consulting architect who shall serve as a non-voting member of the committee. Members of the Design Review Committee shall serve without compensation, but the consulting architect shall receive compensation. Any consulting architect employed to review proposed plans or designs for a Lot shall receive its compensation from the Lot Owner.
- B. *Initial Members.* The initial members and alternates of the Design Review Committee shall be appointed by the board of directors upon Declarant turnover of the Association.
- C. *Term of Office.* The term of office for each Design Review Committee member shall be a minimum of two (2) years or until resignation or removal, whichever first shall occur. Any new member appointed to replace a member who has resigned or been removed shall serve such member's unexpired term. Any member who has resigned, been removed or whose term has expired may be reappointed if such member accepts reappointment.
- D. *Appointment and Removal.* The right to appoint and remove members of the Design Review Committee at any time so long as Declarant owns a single Lot shall be and is hereby vested solely in the Declarant or its nominee. Notwithstanding the foregoing, Declarant may at any time relinquish the right to appoint and remove members of the Design Review Committee by so notifying the Association in writing. Upon such early relinquishment by Declarant of its

right to appoint the members of the Design Review Committee, the Board shall then have the power to appoint and remove Design Review Committee members, provided, however, that no member may be removed from the Design Review Committee by the Board except by a majority vote of all members of the Board. Appointments or removals of members of the Design Review Committee, as set forth herein, shall be evidenced in the books and records of the Association.

- E. *Resignations.* Any member of the Design Review Committee may at any time resign from said Committee by giving written notice to Declarant or to the Board, whichever then has the right to appoint Design Review Committee members.
- F. *Duties.* It shall be the right and duty of the Design Review Committee (and not the Board) to consider and act upon all proposals or plans submitted to it pursuant to the terms hereof and of the Design Guidelines, to adopt the Design Guidelines, to perform other duties delegated to it by the Board and to carry out all other duties imposed upon it by this Declaration. Without in any way limiting the generality of the foregoing provisions of this Section, the Design Review Committee or any member thereof may, but is not required to, consult with or hear the view of the Association or any Owner with respect to any plans, drawings, specifications or other proposals submitted to the Design Review Committee.

*Section 4.7  
Meetings*

The Design Review Committee shall meet from time to time as necessary to perform its duties hereunder. The vote of the majority of the members at a meeting of the Design Review Committee shall constitute the act of the Design Review Committee.

*Section 4.8  
Design Review  
Committee Rules*

The Design Review Committee may propose, amend and repeat Design Guidelines, setting forth the standards and procedures for design review and the guidelines for architectural design, landscaping, color schemes, exterior finishes and materials, and similar features which are recommended or required for use within the Properties. The Design Guidelines may not conflict with the provisions hereof. The Design Guidelines shall always be a part of the Association's records, and shall be binding on all Owners, Members or other persons as if expressly set forth herein. It is the responsibility of each owner or other person to obtain a copy of the most recently revised compilation of the Design Guidelines. The Design Guidelines may, without limitation, establish minimum square footage requirements for Residences; requirements for the establishment of parking spaces for residents and guests as well as driveway construction standards; the posting of bonds to ensure compliance with the regulations established; fencing or other protection of landscaping; standards for roofs, chimneys, window coverings and lighting equipment; standards for natural area, open spaces and setbacks within each Lot, the imposition of fines, builder and

contractor regulations, and guidelines; height regulations; excavation, grading and clearing limitations; and other requirements or standards designed to protect and enhance the Properties.

The Design Review Committee shall establish and further define the content of a full and complete design submittal for Improvements and other matters within the jurisdiction and preview of the Design Review Committee. In cases involving Improvements or structures deemed by the Design Review Committee to be of a minor nature, a design submittal may consist of less than full plans and specifications.

The Declarant or the Design Review Committee shall have the right to grant variances as to any of the provisions of this Declaration or to waive any such provisions, as the Declarant or Design Review Committee in its sole discretion shall determine, and neither the Declarant nor the Design Review Committee shall have any liability to any Owner or otherwise in granting any such variance or waiver, or in not granting a similar variance to another Owner. No single-family dwelling or improvement shall exceed one story in height, provided, however, that the Design Review Committee may allow a one-story and a partial-story single-family dwelling on certain Lots provided the topography of the Lot and its relationship to surrounding Lots is such that in the sole judgment of the Design Review Committee such exception(s) would not conflict with the Design Guidelines. Any variance or waiver granted shall be in writing and shall be made prior to the time that the subject matter set forth in the written variance or waiver is acted upon or implemented unless otherwise expressly stated in such written variance or waiver. Any such variance or waiver so granted as to any subject matter shall not constitute a similar or dissimilar variance or waiver as to any other matter affecting the same Lot or any other Lot, it being deemed that any such variance or waiver so granted shall be limited solely to the variance or waiver set forth in writing by the Declarant or the Design Review Committee.

*Section 4.9  
No Waiver*

The approval by the Design Review Committee of any plans, drawings or specifications for any work done or proposed, or of any other matter requiring the approval of the Design Review Committee under this Declaration, shall not be deemed to constitute a waiver of any right to withhold approval of any similar plan, drawing, specification, or matter subsequently submitted for approval.

*Section 4.10  
Liability*

Neither the Design Review Committee, the Board, the Declarant, nor any member thereof shall be liable to the Association, any Owner or any other party, for any damage, loss or prejudice suffered or claimed on account of (a) the approval or disapproval of any plans, drawings or specifications, whether or not defective; (b) the construction or performance of any work, whether or not pursuant to approved plans, drawings and specifications; (c) the development or non-development of any portion of the Properties; or (d) the execution and filing of any estoppel certificate in relation to assessments or any other matter, whether or not the facts therein are correct; provided, however, that with respect to the liability of a Member, such

Member has acted in good faith on the basis of such information as the Member may possess.

*Section 4.11  
Time for Approval*

To the fullest extent permitted by law; neither Declarant, the Board; the Design Review Committee or any other committees of the Association or any member thereof, nor any directors or officers of the Association or of Declarant, shall be liable to any Member, Owner, Occupant, the Association or any other Person for any damage, loss or prejudice suffered or claimed on account of any decision, approval or disapproval or drawings or specifications (whether or not defective), course of action, act, inaction, omission, error, negligence or the like made in good faith and which Declarant, the President, the Board, or such committee or persons reasonably believed to be within the scope of their respective duties.

Subject to the other provisions contained herein, in the event the Design Review Committee fails within forty-five (45) calendar days to approve or disapprove any design submitted to it pursuant to a complete application, the Committee's approval will be deemed to have been denied. Notwithstanding the foregoing, in the event the Design Review Committee shall notify the requesting owner within such time period that it is necessary to obtain independent advice from a licensed architect, professional designer, or other construction or engineering consultant, then the time period for approval or disapproval of said plans and specifications or other complete submittal in accordance with the Design Guidelines shall be extended to the date that is thirty (30) calendar days after the date that such advice is obtained following such design submittal.

*Section 4.12  
Processing Fee*

With respect to any requests made to the Design Review Committee to review any plans, drawings or specifications for any work done or proposed, the Design Review Committee may, consistent with the Design Guidelines, establish processing fees for such requests or actions. The payment of such fees shall be a condition precedent to any Design Review Committee action on such request or other item; no approval shall be given unless and until said fee is paid by the Lot Owner.

**ARTICLE V**

**MAINTENANCE OF COMMON AREAS**

*Section 5.1  
Common Area  
Maintenance*

The Association or its duly designated representative shall be responsible for the protection, improvement, alteration, maintenance, repair, replacement, administration, management and operation of the Common Areas and all landscaped areas established for the common benefit of the Owners of the Properties. The Association shall, to the extent applicable, be responsible for:

- A. Maintenance of paths and areas located within Common Areas, entryway features and landscaping within or near the Properties, including walls, related improvements, etc., and including any facilities, landscaping or riparian areas within rights-of-way,

including license or permit areas, for which the Association may be responsible. In this regard, the Association, in its sole discretion, may dedicate such streets, roads, paths, areas or easements, if any, to the public or to other third parties as it may deem appropriate, under such terms and conditions as it may deem appropriate;

- B. Maintenance of the landscaped portions of Common Areas and other areas to be maintained by the Association, or over which the Association has assumed responsibility or maintenance, and including any landscaped medians and similar areas within public rights of way or easements, if any, within the Properties, including any dedicated trails or public access ways established within the Properties;
- C. Operation; maintenance (including insurance); and, if necessary, the replacement, restoration or reconstruction of street signs, walls, fences, and other improvements originally constructed by Declarant on the Common Areas;
- D. The payment of ad valorem real estate taxes, assessments and other charges on those portions of the Common Areas owned by the Association;
- E. The insurance of all improvements which the Association is obligated to maintain against damage by casualty with such companies and with such limits as the Association deems appropriate;
- F. The hiring, firing, supervision and paying of employees and independent contractors, including, but not limited to, workmen, landscapers, attorneys, accountants, architects and contractors to carry out the obligations set forth herein;
- G. Maintenance of such liability insurance as the Association deems necessary to protect the Members and the Board of Directors of the Association from liability for conditions existing and events occurring on or about the Common Areas, including, but not limited to, errors and omissions insurance for the Board of Directors of the Association;
- H. Maintenance of workmen's compensation insurance for the employees, if any, of the Association;
- I. The purchase of all goods, supplies, labor and services reasonably necessary for the performance of the obligations set forth herein;
- J. The enforcement, in its sole discretion, of the provisions of this Declaration, including, but not limited to, the use restrictions provided for herein;

- K. The establishment and maintenance of such cash reserves as the Association in its sole discretion deems reasonably necessary for the maintenance and repair of the improvements for which it is responsible and for unforeseen contingencies;
- L. The provision of payment for all utility services for Common Area facilities;
- M. Entering into of such agreements and taking of such actions as are reasonably necessary and convenient for the accomplishment of the obligations set forth above and the operation and maintenance of the Common Areas and facilities located thereon;
- N. Maintenance upon any Common Areas of such signs and markers as the Board may deem appropriate for proper identification, use and regulation thereof, subject to the approval of the Design Review Committee;
- O. The maintenance, repair, replacement and upkeep of any utilities, sewer pumps, booster pumps or tanks, and facilities relating thereto located upon the Common Area and not dedicated to and accepted by a public utility, city or country; and
- P. Such other and further acts which the Board deems necessary to maintain and preserve the Common Areas, and the beauty thereof, in accordance with the general purposes specified in this Declaration.

*Section 5.2  
Real Property  
Taxes*

Ad valorem real property taxes, assessments and other governmental charges which are attributable to the Common Areas shall be the responsibility of the Association and shall be deemed a Common Expense.

*Section 5.3  
Controlled  
Access*

The Association, in its sole discretion, may elect to install and maintain controlled access gates along certain of the public roads within Properties, and such gates may or may not be manned with personnel, cameras or other such equipment or facilities. Should such gates be installed, the cost thereof, including necessary maintenance and repairs plus reasonable reserves, may be charged by the Association to the Lots benefitted thereby as Individual Assessments. Such gates may be key card, code, or other suitable type, but neither the Declarant, the Association, nor any committee of the Association, nor any officer, employee, agent or representative of same shall be liable for any loss, damage, injury or death caused or allegedly caused as a result of a breach of privacy, or as a result of any criminal or wrongful act, it being understood that neither the Declarant nor the Association, nor any other person or entity can be responsible for averting such injury or loss. Each Owner, and all guests, invitees, tenants, or other occupants of the Properties acknowledge and assume the risk of injury or loss and recognize that controlled access facilities such as limited access roads and gates entries are merely deterrents and not absolute measures that prevent loss or injury.



## **ARTICLE VI**

### **OTHER MAINTENANCE**

*Section 6.1  
Maintenance by  
Owners*

Each Owner shall be responsible for the upkeep and maintenance of the Owner's Lot and Residence.

All fixtures and equipment within a Lot, commencing at a point where the utility lines, pipes, wires, conduits or systems enter the Lot (and including the connection point and junction apparatus in any street), shall be maintained and kept in repair by the Owner thereof. The Owner shall also have the responsibility to maintain and repair any appliances, such as air conditioning units, located on the exterior of his or her Residence and shall also be responsible for any modifications to the exterior structure of such Residence. Termite and insect control shall be the responsibility of the Owner. An Owner shall not permit any act or work to be performed that will impair the structural soundness or integrity of the Residence or impair any easement or hereditament, nor do any act nor allow any condition to exist which will adversely affect the other Lots or their owners.

*Section 6.2  
Maintenance by  
Association*

The Association shall have the right, but not the obligation, to assume maintenance responsibilities within the Project in addition to the maintenance responsibilities described elsewhere in this Declaration, as the Board may from time to time determine to be in the best interest of the Association and the Owners. The Board shall use a reasonably high standard of care in providing such maintenance, management and repair so that the Project will reflect a high pride of ownership. The Association may elect to discontinue maintenance responsibilities assumed pursuant to this paragraph.

*Section 6.3  
Right of  
Association  
to Enter Upon  
Residences*

In the event that any owner shall fail to maintain and repair his or her Residence or Lot as required by this Declaration, the Association, following fifteen (15) days' notice to the Owner (except in emergency situations where such notice is not practical), in addition to all other remedies available to it hereunder or by law or in equity, and without waiving any of its said alternative remedies, shall have the right, through its agents and employees, to enter upon said Residence or Lot at any reasonable time and in any reasonable manner, and to repair, maintain and restore same. Each owner, by acceptance of a deed for his or her Lot, hereby covenants and agrees to repay to the Association the cost thereof upon demand, and the Association may enforce collection of such amounts as provided herein below for the collection of Individual Assessments.

*Section 6.4  
Landscaping and  
Maintenance of  
Lots and Natural  
Areas*

Each Owner shall be solely responsible for the maintenance and landscaping of all portions of his or her Lot. All Lots shall be maintained in a neat and natural manner, with preference given to maintenance of all natural vegetation. Natural features of any lot which pose an eyesore, such as old trails or decaying vegetation, may be required by the Board to be revegetated or removed at the Owner's expense. Each Owner shall be solely

responsible for all drainage patterns associated with each Lot, and each Owner shall maintain his or her Lot in a manner that will avoid harm or injury to adjacent Lots and Common Areas, including injury or damage due to erosion. Should an Owner fail to so maintain his or her Lot, the Association shall have an easement to enter upon the Lot for such purposes and may levy an Individual Assessment for the costs thereof.

Notwithstanding the above, each Owner shall maintain all portions of his or her Lot designated or defined herein as Natural Area in completely undisturbed state, free of structures, improvements, grading, clearing, or other disturbance. Each Owner may, however, with the written approval of the Design Review Committee, remove or remedy any condition on the Natural Area that, in the Board's discretion, constitutes a nuisance or eyesore, and the Board may require an Owner to do so. The Association is released in total from any claims, demands or liabilities which may be asserted relating in any way to such landscaping or the maintenance, including any claims for personal injury or property damage or for loss of such landscaping or vegetation.

*Section 6.5  
Septic System  
Maintenance*

Each Owner shall be solely responsible for the repair and maintenance of all septic systems on any Lot, including any necessary leaching field, pumps, or other equipment, including any pumps on Common Area if dedicated exclusively to the Owner's Lot.

## **ARTICLE VII**

### **COVENANT FOR ASSESSMENTS**

*Section 7.1  
Authority to Levy  
and Purpose for  
Assessments*

Except as otherwise provided herein, the Board shall levy assessments against each Lot to collect the funds necessary to cover the costs and expenses incurred by the Association together with the adequate reserve funds determined by the Board, in its sole and absolute discretion, to be appropriate. The assessments levied by the Association shall be used for the purpose of promoting the general welfare of the Owners within the Project, enhancing the quality of life within the Project and enhancing and protecting the value, desirability and attractiveness of the Project, including maintenance of all Common Areas, Lots and riparian areas (as provided herein), and including services and facilities, insurance, taxes on the Common Areas or the Association's property, expenses of operation and management, and the discharge of the Association's duties under this Declaration and other agreements to which the Association is a party.

*Section 7.2  
Creation of the  
Lien and  
Personal  
Obligation of  
Assessments*

Each Owner of a Lot within the Project (other than Declarant), by acceptance of a deed or other conveyance, whether or not it shall be so expressed in any such deed or other conveyance, is deemed to covenant and agree to pay to the Assessments Association: Regular Assessments, Special Assessments and Individual Assessments (collectively, "Assessments"), such assessments to be fixed, established and collected from time to time, as hereinafter collection thereof, as hereinafter provided shall, to the extent allowed by law, be a charge on the land and shall be a continuing lien (the "Assessment Lien") upon the Lot against which each such assessment is

made. Each such Assessment, together with such interest, costs and reasonable attorneys' fees incurred in the collection thereof, shall also be the personal obligation of the Owner of such Lot at the time when the assessment fell due. The personal obligation and liability of the Owner shall not be deemed to limit or discharge the charge against the land and the continuing lien upon the Lot against which such assessment is made. No Owner of a Lot may exempt himself from liability for the assessments by waiver or the use or enjoyment of the Common Areas or by the abandonment of his or her Lot.

*Section 7.3  
Regular  
Assessments*

The amount and time of payment of Regular Assessments shall be determined by the Board after giving due consideration to the current maintenance costs and future needs of the Association. Not later than thirty (30) days prior to the beginning of each fiscal year, or as soon thereafter as the Board may determine, the Board shall prepare a budget containing an estimate of the total Common Expenses to be incurred for the forthcoming fiscal year and set the amount of the Regular Assessment for each Lot. The amount of the Regular Assessments and reserves, if any, shall be at the sole discretion of the Board. Written notice of Regular Assessments shall be sent to every Owner. Each Owner shall thereafter pay to the Association his or her Regular Assessment in such manner and times or installments as are established by the Board. In the event the Board determines that the estimate of total charges for the current year is, or will become, inadequate to meet all Common Expenses for any reason, it shall immediately determine the approximate amount of such inadequacy, issue a supplemental estimate of the total Common Expenses and revised Regular Assessments, and give written notice thereof to every Owner. The Board shall not increase the Regular Assessment in any year beyond the maximum allowed by law. If the Board determines that the amount collected or to be collected through Regular Assessments is more than the Association's needs for the current year and reserves appropriate for future needs, the Board, in its sole discretion, may refund to the owners who paid such Assessments all or a portion of such excess, reduce the amount of the Regular Assessments or abate collection of Regular Assessments as it deems appropriate. In no event shall a reduction in the amount of or abatement in the collection of Regular Assessments pursuant to this Section result in a quality of services diminished from those upon which the Common Expense budget was based.

*Section 7.4  
Special  
Assessments*

The Board shall have the right and power to levy a Special Assessment for the purpose of defraying in whole or in part the cost of the construction of additional common facilities and other capital improvements; the alteration, reconstruction, demolition or removal of existing common facilities and capital improvements; or for the purpose of defraying any other extraordinary expenses. Following the Turnover Date, any such Special Assessment, the amount of which is equal to or greater than the amount of thirty percent (30%) of the total amount of the then-current annual Regular Assessments for the project, shall require ratification and approval by the affirmative vote of Owners representing at least seventy-five percent (75%) of the total votes held by the Members present at a duly called meeting at which a quorum is present (in person or by proxy). The provisions of this

Section are not intended to preclude or limit the assessment, collection or use of Regular Assessments for such purposes.

*Section 7.5  
Individual  
Assessments*

If the need for maintenance or repair of any Common Area or others caused through the wilful or negligent act of any Owner, or his or her family, guests, invitees, agents, contractors, employees, licensees or lessees, or by any other person or resident using the Common Areas with the permission of the Owner, or is caused by special conditions of a Lot owned by a particular Owner, the cost of such maintenance or repairs shall be paid by the respective owner upon demand and shall constitute an Individual Assessment against such Owner and against each Lot owned by such owner and shall be secured by an Assessment Lien against each Lot owned by the Owner. If any portion of any Lot is maintained so as to present a public or private nuisance or to substantially detract from the appearance or quality of the surrounding Lots, Common Areas, or other areas of the Properties, or if any portion of a Lot is being used in a manner which violates the Declaration, or if the Owner of any Lot is failing to perform any of its obligations under this Declaration or to abide by any of the provisions of this Declaration, the Board may, by resolution, make a finding to such effect. The resolution of the Board shall specify the existing condition or conditions and shall fix a reasonable period of time the owner shall have to correct such condition or conditions (which period shall be no less than three (3) days and no more than thirty (30) days after the Owner receives notice of the Board's action). Notice shall be given to the owner of the subject Lot that unless corrective action is taken within the time period fixed by the Board, the Board may cause such action to be taken at the Owner's cost or the Board may commence appropriate legal action, whether at law or in equity, to compel compliance with this Declaration. If, at the expiration of such period, the requisite corrective action has not been taken, the Board shall have the right to cause corrective action to be taken and/or to commence appropriate corrective legal action and all costs thereof, including court costs and attorneys' fees, shall bear interest from the date incurred until paid at the Default Rate and shall be against the offending Owner and against each Lot owned by the owner and shall be secured by an Assessment Lien against each Lot of the Owner.

In the event the Association undertakes to provide materials or services which benefit an individual Residence or Lot, and which can be accepted or not by the individual Owner thereof, such Owner, in accepting such materials or services, shall be deemed to have agreed that statements therefore from the Association shall be an Individual Assessment, shall be due upon presentation, and if not paid, shall bear interest at the Default Rate.

In addition to the foregoing, the Association may undertake to provide special or unique improvements, facilities, materials or services which benefit only groups of Residences or Lots and may levy Individual Assessments against the Owners of such Residences or Lots. Any statement from the Association for such improvements, facilities, materials and services shall be an Individual Assessment, shall be due upon presentation,

and if not paid, shall bear interest at the Default Rate. Further, such materials or services which serve to benefit individual Residences or Lots, and for which the Association may levy Individual Assessments, shall include, without limitation, any private gate systems regulating vehicle access to streets, or Lots shown on the Plat.

*Section 7.6  
Certificate of  
Payment*

The Association shall, upon demand, immediately furnish to any Member a certificate in writing, signed by an officer or authorized agent of the Association, stating whether the Assessments on such Owner's Lot have been paid, the amount of delinquency, if any, and the nature of violations of the Declaration that are known to exist. Such certificates shall be conclusive evidence of payment of the Assessment therein stated to have been paid.

*Section 7.7  
Date of  
Commencement  
of Regular  
Assessments*

Except as otherwise provided herein, each Lot shall become subject to the assessment provisions of this Article as of the first day of the calendar month following the conveyance of the Lot by Declarant to another purchaser, and the Lot shall be subject to the appropriate prorated portion of the annual assessment for that year. Until the first full fiscal year of the Association following the sale of the first Lot by Declarant, the Association may prepare an interim budget and estimate and levy the necessary assessments required for the remainder of the year in question.

*Section 7.8  
No Offsets*

Assessments shall be payable in the amount specified by the notice of Assessment, and no offsets against such amount shall be permitted for any reasons including, without limitation, a claim that the Association is not properly exercising its duties and responsibilities under this Declaration.

*Section 7.9  
Delinquency*

Any Assessment provided for in this Declaration which is not paid within thirty (30) days of when due shall be late or delinquent. A late charge, the greater of fifteen dollars or ten percent of the amount of the delinquent assessment, may be assessed, or such lesser amount as the Board shall from time to time determine as a late charge may be assessed, and the Assessment shall also bear interest from the date of delinquency at the Default Rate. The Association may, at its option, bring an action in law against the Owner personally obligated to pay the same and/or foreclose the Assessment Lien against the Lot, in accordance with the then-prevailing law of the State of Arizona relating to the foreclosure of liens upon real property. There shall be added to the amount of such Assessment any late charges, interest, recording fees, expenses and costs incurred in filing an Assessment Lien and in collecting the amounts due and the reasonable attorneys' fees incurred in collection with such collection efforts, regardless of whether a legal suit is commenced, all to the extent allowed by law. Each member vests in the Association or its agents the right and power to bring all actions at law or in equity or lien foreclosure remedies against such Member for the collection of such delinquent assessments. The lien provided for in this section shall be in favor of the Association. Any action to foreclose the lien of any Assessment may be commenced and prosecuted in the same fashion as for the foreclosure of a mortgage pursuant to Arizona law. At any foreclosure sale of a Lot, the Association shall have the power to bid on such Lot at such foreclosure sale, using Association funds or funds

borrowed for that purpose and to acquire and hold, lease, mortgage and convey the same.

*Section 7.10  
Recorded  
Assessment  
Liens*

With respect to any delinquent Assessment, the Association is legally authorized, and the Owners hereby are deemed to have granted the right and irrevocably given consent, for the Association to record a Notice of Assessment Lien in the Office of the Cochise County Recorder, appropriately describing the Lot and the amount of the delinquent Assessments and other charges, to impose a lien of record against the Lot for the amounts specified therein. A copy of the Notice of Assessment Lien may, at the sole election of the Board, be posted on the affected Lot. Upon payment of all amounts due, including interest, late fees, fines, and attorneys' fees, the Association shall record an appropriate satisfaction and release of the Assessment Lien. Each Owner, other than Declarant, by acceptance of a deed to any Lot, agrees that the Association and its employees, officers, agents, directors and all affiliates shall be immune from any and all liability relating in any way to the recording of a Notice of Assessment.

*Section 7.11  
Cumulative  
Remedies*

The Assessment Lien and the rights to foreclosure thereunder shall be in addition to and not in substitution for all other rights and remedies which the Association and its assigns may have hereunder and at law or in equity, including a suit to recover a money judgment for unpaid Assessments.

*Section 7.12  
Exempt  
Property*

The Common Areas and all property dedicated for public thoroughfare and thoroughfares owned by the Association and Declarant and for utility services shall be exempt from the Assessments created herein; provided, however, in the event any change in ownership of any such property results in all or any part thereof becoming assessable in any year, such property shall be subject to assessment (prorated as of the date it becomes assessable) and shall be subject to all of the provisions herein relating to Assessments.

*Section 7.13  
Declarant's  
Exemption*

Anything in this Declaration to the contrary notwithstanding, the Declarant shall not be liable for or be required to pay Assessments upon Lots owned by Declarant which are not improved with a Residence completed and ready for occupancy. Nor shall Declarant be liable for the payment of any assessments for any Lot that, having been previously sold to a purchaser, has been deeded back to the Declarant by foreclosure or deed in lieu of foreclosure or otherwise reacquired by Declarant.

*Section 7.14  
Uniform Rate of  
Assessment:  
Exceptions*

Except for Lots owned by Declarant, Regular and Special Assessments shall be fixed at a uniform rate for each Lot. The following qualifications and limitations exist:

- A. *Declarant Exemption.* It is understood that at no time, either before or after the Turnover Date, shall any Lots owned by Declarant be subject to Regular Assessments, Special Assessments, or Individual Assessments. Lots owned by Declarant are exempt from all assessments of any nature,

unless such Lots are improved with a Residence completed and ready for occupancy.

In consideration for Declarant's exemption from assessment, Declarant agrees that it shall pay, for any given assessment year in which Declarant has paid or contributed to the Association less than the full Regular Assessment for each Lot owned, the actual shortfall or deficiency, if any, in necessary ordinary operating revenue to pay current ordinary expenses for the operation and maintenance of the Association and Common Areas, but only up to the full Regular Assessment for each such Lot owned by Declarant. A shortfall or deficiency shall exist if current ordinary expenses of the Association are greater than the revenues of the Association from all sources for the assessment year in question; provided, however, that Declarant shall not be liable for any shortfall or deficiency created by any decrease in the amount of the Regular Assessments received from or charged to from those charged during any year. Declarant shall be given full credit in determining such deficiency obligation for all contributions of services, money, property, or other value given to or expended for or on behalf of the Association. In no event shall this paragraph be interpreted to limit the right of Declarant to cause the Association at any time to increase the amount of Regular Assessments.

Declarant may at any time at its sole discretion elect to cease paying the shortfall or deficiency, if any, and instead to pay up to the full Regular Assessment for each Lot owned by Declarant, as applicable.

B. *Limited Incentive to Builders.* As an incentive to builders of homes, there shall be a reduction of Assessments as follows:

(1) "Builder," for purpose of this subsection, shall mean a licensed contractor in the business of building Residences, and who has purchased in a single transaction at least two (2) Lots for purposes of constructing Residences thereon.

(2) Builders shall pay only twenty-five percent (25%) of the amount of the Regular Assessments and any Special Assessments applicable to a Lot owned by a Builder until the earlier: a) twelve (12) months from purchase of the Lot directly from Declarant; b) six months from commencement of construction of a Residence thereon; or c) completion of a Residence thereon.

(3) In the event of any shortfall or deficiency as set forth in Section 7.14(A), above, each Builder paying a reduced

Assessment shall be liable for its rateable share of such deficiency, up to the full amount of the Regular and Special Assessments.

*Section 7.15  
Subordination of  
Assessment Lien  
to First Mortgage  
or Deed of Trust*

Any Assessment Lien of any nature shall be subordinate to any first mortgage or deed of trust on the affected Lot. The Assessment Lien shall also be subordinate to liens for taxes and other public charges which by applicable law are expressly made superior. Except as above provided or by law, the priority of any Assessment Lien for a delinquent assessment relates back to the date of recordation of this Declaration and each Assessment Lien shall be superior to any and all charges, liens or encumbrances which hereafter in any manner may arise or be imposed on any Lot Sale or transfer of any Lot shall not affect the Assessment Lien unless the sale or transfer is pursuant to foreclosure of a first mortgage or first deed of trust or pursuant to any trustee's sale of any proceeding in lieu thereof. In that case, the purchaser at the mortgage foreclosure or deed of trust sale or any grantee taking by deed in lieu of foreclosure shall take the Lot and improvements free of the Assessment Lien for all Assessments that have accrued up to the date of issuance of a sheriff's or trustee's deed or deed in lieu of foreclosure. Such purchaser or grantee, however, shall be liable for all Assessments and associated Assessment Liens accruing after the date of issuance of a sheriff's or trustee's deed or deed in lieu of foreclosure.

## **ARTICLE VIII**

### **CONDEMNATION**

*Section 8.1  
Taking Defined*

The term "taking" as used in this Article shall mean condemnation by eminent domain or sale under threat of condemnation.

*Section 8.2  
Taking of  
Common Areas*

In the event of a threatened taking of all or any portion of the Common Areas, the Members hereby appoint the Board members and such persons as the Board may delegate to represent all the Members in connection with the taking. The Board shall act in its sole discretion with respect to any awards being made in connection with the taking and shall be entitled to make a voluntary sale to the condemner in lieu of engaging in a condemnation action. Any awards received on account of the taking shall be paid to the Association. In the event of a total taking, the Board may elect either to retain any award in the general funds of the Association for use in meeting Common Expenses or to refund to the owners of all the Lots proportionately, including Declarant, all or a portion of such award.



**ARTICLE IX****INSURANCE***Section 9.1  
Insurance  
Obtained  
by Association*

The Association shall, so long as such coverages are reasonably available, obtain a broad form public liability policy (of at least \$1,000,000.00 combined limits) and full replacement cost fire and extended coverage insurance (in amounts to be determined by the Board) covering all Common Areas and facilities and all damage or injury caused by the act or omission of the Association or any of its officers, directors, committee members or agents. Premiums for all such insurance shall be Common Expenses. In addition, the Board may obtain such other types of insurance as may be required or as the Board may deem appropriate to protect the Association, its property or the Owners, including, without limitation, worker's compensation insurance and directors' and officers' liability insurance for the directors, officers and committee members of the Association and for such other Association Members or employees as the Board may deem appropriate, with due consideration to all Association responsibilities.

*Section 9.2  
Restoration*

In the event of damage or destruction by fire or other casualty to the Common Areas or any property located thereon, the Association shall, upon receipt of the insurance proceeds, contract with a licensed contractor to rebuild or repair such damaged or destroyed property. All such insurance proceeds shall be deposited in the accounts of a bank or other financial institution insured by a federal government agency.

In the event the insurance proceeds, together with uncommitted capital reserves of the Association, are insufficient to pay all the costs of repairing and/or rebuilding such property, but equal to at least seventy-five percent of the cost thereof, the Association shall levy a Special Assessment against all Owners to reconstruct and restore the same.

In the event the insurance proceeds, together with uncommitted capital reserves of the Association, equal less than seventy-five percent of the cost of reconstruction, restoration and repair of the Common Areas, the Association shall levy a Special Assessment against all Owners to reconstruct and repair same unless the holders of seventy-five percent of the votes of each class of members, at a special meeting called for such purpose, determine not to repair and reconstruct the Common Areas. Notwithstanding the foregoing, a Special Assessment shall be levied if the Common Areas are necessary for ingress or egress, or for the safety of the Properties, and in all other cases any unrestored Common Areas shall be restored to a safe and clean condition.

*Section 9.3  
Insurance for  
Residences  
and Lots*

All Owners shall at their own expense obtain insurance for their Residences and Lots, insuring against fire, accident and casualty, which insurance shall be in an amount sufficient to cover the full replacement cost of any repair or reconstruction work in the event of any such loss or losses.

In the event of damage or destruction by fire or other casualty to any Residence, Lot or other property covered by insurance written in the name of

an individual Owner, said Owner shall, upon receipt of the insurance proceeds, contract to repair or rebuild such damaged or destroyed portions of the Residence or Lot in a good workmanlike manner in conformance with the original plans and specifications of said Residence and Lot (except for changes thereto approved by the Design Review Committee or required by the current building codes). In the event such Owner refuses or fails to so repair and rebuild any and all such damage to the Residence or Lot within thirty (30) days or such longer time as may be permitted by the Association, the Association, by and through its Board, may, and is hereby irrevocably authorized by such Owner to, repair and rebuild any such Residence or Lot in a good and workmanlike manner in conformance with the original plans and specifications for the Residence and Lot. The Owner shall then, within ten (10) days following the Owner's receipt of a written statement of the costs incurred from the Association, repay the Association the amount actually expended for such repairs. Said amounts shall bear interest at the Default Rate from the date due until paid. If such amounts are not repaid as provided for herein, said amounts shall constitute an Individual Assessment against said Owner's Lot and shall constitute an Assessment Lien until fully paid.

Notwithstanding any other provision of this Declaration, property damage insurance coverage on individual Lots, residences, and improvements thereon, shall be the sole responsibility of each Owner. Each Owner shall be personally liable to repair, rebuild and restore the improvements on the Lot and shall expend personal funds if necessary to accomplish same, and the Association shall have a lien upon the Lot to assure compliance with the provisions hereof.

*Section 9.4  
Fidelity Bonds*

The Association shall obtain fidelity coverage to the extent the same is reasonably available, against dishonest acts on the part of directors, officers, managers, trustees, agents, employees or volunteers responsible for handling funds belonging to or administered by the Association. The fidelity bond or insurance shall name the Association as the insured and shall be written to provide protection which is in no event less than the greater of: (i) one and one-half times the Association's estimated annual operating expenses and reserves, or, (ii) the sum of three months' assessments on all Lots then within the Project plus the reserve funds held by the Association. In connection with such coverage, an appropriate endorsement to the policy to cover any person who serves without compensation shall be added if the policy should not otherwise cover volunteers.

*Section 9.5  
Policy  
Requirements*

The insurance policies purchased by the Association with respect to Common Areas shall, to the extent reasonably possible, contain the following provisions:

- A. The coverage afforded by such policies shall not be brought into contribution or proration with any insurance which may be purchased by owners or first mortgagees;
- B. The conduct of any one or more Owners shall not constitute grounds for avoiding liability on any such policies;

- C. There shall be no subrogation with respect to the Association, its agents or employees, Owners and members of their household and their employees, and each mortgagee of all or any part of the Properties or of any Residence or Lot, or the policy(ies) should name said persons as additional insureds and each policy must contain a waiver of any defences based on coinsurance or on invalidity arising from the acts of the insured;
- D. A “severability of interest” endorsement shall be obtained which shall preclude the insurer from denying the claim of an Owner because of negligent acts of the Association or other Owners;
- F. Any “no other insurance” clause shall exclude insurance purchased by owners or first mortgagees;
- G. Coverage must not be prejudiced by (i) any act or neglect of owners when such act or neglect is not within the control of the Association or (ii) any failure of the Association regarding any portion of the property over which the Association has no control; and

### **ARTICLE X**

### **EQUESTRIAN LOTS**

*Section 10.1  
Establishment*

Certain portions of the Properties are intended to be suitable for horses, subject to applicable zoning, and to such additional limitations as the Declarant or the Red Hawk at J-6 Ranch Equestrian Operator may establish. It is acknowledged that typical sights, sounds, smells, equipment, trailers and all other aspects associated with an incident to equestrian use will be evident on the Properties.

*Section 10.2  
Use and  
Operation*

The keeping of horses on Lots or any portion of the Project or Properties is strictly prohibited, except as provided below:

- (a) Horses shall be allowed on all perimeter lots. Perimeter lots shall be defined as all lots on the perimeter of the combined phase 1, 2, 3 and 4.
- (b) There shall be no horses on any internal lot.
- (c) A horse lot may be a lot with a home or a lot immediately adjacent to a home lot and share a common property line and must have a property line on the perimeter.
- (d) The following provisions shall apply to any equestrian-related lot:

- i. Any exterior fencing enclosing equestrian activity shall be composed of brown or earth-tone vinyl (PVC) fencing with a minimum set back of twenty (20) feet from all property lines except the property line shared with the lot on which the home is placed. A horse lot must have a home or be adjacent to the lot with home and owned in common with the lot containing the home.
- ii. Interior fencing shall be composed of galvanized steel or painted pipe. Portable panels of the same color as the interior fencing may be made from high-quality portable panels.
- iii. Owners are required to build barns and stalls which match the same construction and design as that of the Owner's Residence and which are placed to the rear of the home or adjacent lot.
- iv. All feed, tack and related equipment must be stored in a barn or architecturally approved attached structure.
- vii. For safety reasons, riding within Red Hawk is discouraged and riding in the adjacent land is recommended.
- viii. Waste, debris and trash removal shall be required on a regular basis, and effective fly prevention treatment will be required and enforced.

## **ARTICLE XI**

### **USE RESTRICTIONS**

#### *Section 11.1 Lot Restrictions*

Each separate Lot may be limited in use to one single family Residence, with adjoining lots limited to one Residence for all lots, the height and size of which shall conform to the Design Guidelines, as from time to time amended by the Design Review Committee. Guest houses and customary accessory structures may be permitted at the sole discretion of the Design Review Committee. Without limitation, mobile homes and prefabricated and manufactured housing shall be strictly prohibited within the Properties.

All buildings or structures erected upon each Lot shall be of new construction. No buildings or structures shall be moved from other locations onto a Lot. Notwithstanding the foregoing, the Design Guidelines may set forth standards relating to lighting, window coverings, roofline restrictions, residence size, etc.

#### *Section 11.2 Temporary and Other Structures*

No structures of a temporary character, trailer, tent, shack, barn or other similar outbuilding shall be constructed, erected, placed or used on any portion of the Properties at any time for any purpose whatsoever, either

temporarily or permanently. Notwithstanding the foregoing, the Design Guidelines may set forth regulations and standards relating to the maintenance of temporary facilities and other improvements necessary during construction, such as construction toilets, temporary dumpsters and like items.

*Section 11.3  
Declarant's Use  
of Lots and  
Common Areas*

Notwithstanding any provisions herein contained to the contrary, it shall be expressly permissible for the Declarant to maintain, during the period of sale or promotion of Lots, upon such portion of the Properties as the Declarant, or its duly authorized agents, successors, or assigns may authorize, including, without limitation, any portion of the Common Areas or Lots owned by Declarant one or more offices, convenient or incidental to the construction and sale of the Lots, sales and administrative offices, parking areas, and related improvements. Without limitations, Declarant may maintain a permanent sales office, including a general real estate or brokerage office.

*Section 11.4  
Horses, Animals*

The keeping of horses on Lots shall be strictly governed by rules of the Association, including the Design Guidelines. No lot may be used for the keeping of horses unless the lot is a perimeter lot. Perimeter lots shall be defined as all lots on the perimeter of the combined phase 1, 2, 3 and 4. No cattle, sheep, goats, pigs, rabbits, poultry, or other animals shall be bred, raised or kept on the Properties, nor shall dogs, cats or other animals be kept in kennels or similar enclosures on the Properties. Dog runs shall be permitted, as approved by the Design Review Committee. This restriction shall not be construed, however, as prohibiting the keeping of a reasonable number of ordinary domestic pets as long as such pets are kept confined in the single-family residence and Private Area. When domestic pets, which are allowed to be kept on the Properties, are taken off of an Owner's Lot, the domestic pet(s) shall be on a leash and the Owner shall be required to pick up immediately any animal feces, provided that if the animal is or can be aggressive it must be on a leash anytime outside the residence. The Board shall have the right and authority to prohibit certain kinds of pets altogether, such decision to be at the Board's discretion and rendered whenever the Board may deem such prohibition to be necessary for the peacefulness, safety, tranquillity or desirability of the Properties. No animals may be kept for commercial purposes, and in no event may any Owner maintain more than the number of pets permitted by the Association Rules, and such rules may determine and define what shall constitute a reasonable number of pets and what shall constitute a domestic pet. Farm animals and animals which may be considered pets to particular individuals, but which are not commonly and widely considered to be domestic pets, or which are range animals or animals which may create a nuisance, are prohibited. In addition to the foregoing, unless otherwise provided in the Design Guidelines or in the Association Rules, more than four dogs and cats, in the aggregate, shall not be deemed a reasonable number in any household or upon any Lot.

*Section 11.5  
Exterior Storage  
and Trash*

Outside storage piles are not allowed on the Properties. Each Lot or Residence shall have a sufficient number of lidded garbage containers in such size, shape and quantity as may be prescribed by the Board from time to time or as may be required by any governmental entity providing rubbish removal services, which containers shall be kept in a clean and sanitary condition and shall be screened from view at all times. To the extent feasible, all rubbish, trash or garbage shall be kept in such containers and shall not be allowed to accumulate on the Properties; rubbish, garbage or trash not capable of being kept in said containers shall be kept in other appropriate containers and screened from view of neighboring Lots and streets until the date of pickup by a trash collection service. No rubbish, trash or garbage shall be burned on the Properties. Incinerators of every kind are prohibited. Fees for trash removal shall be the responsibility of the individual Owners and not of the Association, although the Association shall have the right to select the trash collection service to be used by all Owners and shall have the right to collect such fees in its discretion.

*Section 11.6  
Utilities*

Gas, electric, power, telephone, water, cable television and other utility or service lines (used for the general benefit of the Residence Owners) and other utility-type wires or lines now or hereafter invented or used shall be placed and kept underground up to the walls of the buildings on the Properties (except to the extent, if any, such underground placement may be prohibited by law or, by the nature of the service to be rendered, such underground placement prevents the lines from being functional). This restriction shall apply to the service and utility lines for each and every Residence, Lot and the Common Areas, as well as to the distribution lines located in the streets or elsewhere within the Properties. However, the foregoing shall not prohibit service pedestals and aboveground switch cabinets and transformers, which may be required.

All Lots and the Common Areas, shall be subject to all easements shown upon the Plat, including but not limited to any water, electrical, gas, telephone or cable television easement, and including all booster station sites or other facilities, and such easements shall include easements for ingress and egress and for the repair and maintenance of such facilities as may be installed therein. Declarant shall have the right, unilaterally, to dedicate any such easements to all public entity companies by separate instrument if same should be deemed appropriate.

Each Owner shall be solely responsible for all septic systems serving the Owner's Lot, as well as for all pumps, valves or appurtenant equipment, including any evapotransportation devices and systems, in relation thereto, and for all maintenance and repair of same.

*Section 11.7  
Aerials, Antennas,  
Etc.*

No television, radio or other electronic towers, aerials, antennae, satellite dishes larger than four feet in diameter, or device of any type for the reception or transmission of radio or television broadcasts or other means of communication, shall hereafter be erected, constructed, placed or permitted to remain on any Lot or upon any improvements thereon, except that this prohibition shall not apply to those antennae specifically covered by 47CFR

Part I, Subpart S, Section 1. 4000 (or any successor provision) promulgated under the Telecommunication Act of 1996, as amended from time to time.

To the extent that reception of an acceptable signal would not be impaired, an antenna permissible pursuant to the rules of the Association may be installed only in a side or rear yard location, not visible from the street or (when reasonably feasible) from neighboring property or integrated with the Residence and surrounding landscaping to prevent or limit such visibility. Antennae shall be installed in compliance with all appliance laws and regulations.

*Section 11.8  
Signs*

No sign of any nature whatsoever, whether permanent or temporary, shall be permitted on any Lot except that one temporary construction and temporary financing sign (i.e., the sign of the construction lender) only may be erected per Lot during the development thereof and except for such addressing signs as may be permitted or required by the provision of the Design Guidelines. This restriction shall not prohibit the temporary placement upon any Lot or Residence of building or other permits as may be required to be placed upon such Residence or Lot during the period of construction of any Improvements thereon by any applicable governmental agency. This paragraph shall not apply to Declarant, nor to any activity of Declarant incidental to the development or improvement of the Properties, nor to any activities of Declarant incident to the marketing and sale of Lots, nor shall it apply to the activities of the Association taken in the furtherance of its powers and purposes as herein set forth. The Association shall have the right to adopt rules and regulations governing the placement of "For Sale" or "Open House" signs upon each Lot and, without limitation, may require that such signs be limited in size, placed only in window areas, and erected only when a home is actually open for inspection pursuant to a generally advertised publication.

*Section 11.9  
Private Basketball  
Hoops*

Basketball backboards are permitted.

*Section 11.10  
Rental*

No portion of a Residence or Lot may be rented, other than the entire Residence, and then only to a single family. Any Lessees will abide by the Restrictions set forth in this Declaration and any rules promulgated by the Board.

Any lease or rental agreement entered into between an Owner and a tenant of a Residence shall require compliance by the tenant with all of the provisions contained in this Declaration, which provision shall be for the express benefit of the Association and each Owner. The Association and each Owner shall have a right of action directly against any tenant of an Owner, as well as against the Owner, for non-performance of any of the provisions of this Declaration to the same extent that such right of action exists against such Owner.

No Residence may be leased for a term less than one year, and not less than an entire Residence may be leased and occupied by a tenant. Each Owner shall notify the Association in writing of the names of any tenants and property management companies occupying or managing each Residence or Lot.

*Section 11.11  
Parking*

- A. *General Rule.* Any and all motor vehicles not prohibited by the provisions hereof shall be stored in a garage so as to conceal the same from view from adjoining property or from the street or public way, except that vehicles (other than recreational vehicles, commercial vehicles, motor homes, campers, trailers, boats and similar vehicles, as provided below) may be parked upon the paved driveway surfaces of each Lot, as near as possible to the residence, when there is insufficient room within an enclosed garage. No vehicles may be parked in the streets or Common Area. Temporary visitors may park passenger vehicles (but not commercial trucks or recreational vehicles) in the streets, if insufficient space exists on the paved surfaces of the Lot, but subject to the rules of the Board.
- B. *Recreational and Commercial Vehicles.* Parking and/or storing of recreational vehicles, commercial vehicles, motor homes, campers, trailers, boats and similar vehicles is prohibited on all portions of the Properties and on any private or public street adjacent thereto, except within the confines of an enclosed structure which has been first approved by the Design Review Committee, in its sole and absolute discretion, except that such vehicles may be parked on the parking area of an Owner's Lot for short periods of time solely for purposes of loading or unloading or of a guest visit not to exceed 14 days. If the Association has provided a designated area on Common Area for the parking of recreational vehicles or motor homes, the Association may require same to be parked upon such Common Area and that a parking or storage fee be paid. The designated area so provided may be uncovered and/or open to public view.

The foregoing prohibition stated in subparagraph B above shall not apply to (1) pickup trucks with no more than a one-ton capacity with camper shells attached that are no more than eight feet in height as measured from ground level; (2) mini-motor homes that are no more than seven feet in height and no more than twenty-one feet in length; or (3) non-commercial pick-up trucks larger than one ton capacity with camper shells attached, that the Design Review Committee finds to be substantially similar in size and appearance to smaller vehicles, so long as such vehicles are used on a regular and recurring basis primarily for personal transportation, do not meet the definition of "commercial vehicle" as stated below, and are parked in accordance with the provisions of Subsection A of this section. There shall be no regular or frequent loading or unloading of inventory or equipment carried on by an Owner in the course of his or her business or for commercial purposes. For purposes of the foregoing, a "commercial vehicle" shall be deemed any vehicle



obviously used for commercial purposes, such as construction trucks or vehicles bearing name plates; signs; or other identification, messages, or promotions.

*Section 11.12  
Screening*

Mechanical and electrical equipment to be installed by an Owner shall, within reason, be attractive and/or concealed from the view of any adjoining street front or Lot. Included within this restriction are air conditioning, evaporative coolers, and pool pump or heating equipment. No such equipment shall be permitted to remain exposed at the side or rear of any Lot unless reasonably concealed by planting or fencing.

*Section 11.13  
No Business Use*

No business use shall be made of any Lot; and no building or structure intended for or adapted to business purposes; and no apartment, house, duplex, lodging house, rooming house, hospital, sanitarium or doctor's office, multiple family dwelling or other similar structure or use shall be erected, placed, permitted or maintained on any part of the Properties. No Lot may be rented for a hotel or transient purpose, which shall be construed to mean for a period of less than thirty (30) days, nor shall any lot be rented to other than a single family. The foregoing restrictions shall not apply to the business activities or the construction and maintenance of buildings by the Declarant, its agents, successors and assigns during the construction period and sale of Lot by the Declarant and provided further that the foregoing restrictions shall not apply to any actions of the Association in furtherance of its powers and purposes as herein set forth. The Declarant and its assigns so designated in writing may maintain a permanent sales or real estate office on one or more Lots within the Properties.

Home occupations such as painting, bookkeeping, accounting, arts and crafts, and the practice of law shall be permitted if traffic of customers to and from a residence does not interfere with the peaceful enjoyment of the Properties, and only if there is no advertisement or solicitation in connection therewith; no parking in the streets; and no noise, commotion, or external evidence of such activity. The Board shall be the sole judge of whether such activity poses a nuisance or creates a disturbance in violation of the provisions hereof. No home occupation may be conducted involving any unlawful, immoral or illicit activity, and no commercial emblems, signs, or other exterior evidence of commercial activity may exist. Any such activity must comply with all zoning laws.

*Section 11.14  
Other Buildings*

No garage or other building or structure shall be erected, placed or maintained on any Lot until the construction and completion of the principal residence thereon, except that the necessary customary outbuildings, a garage, or other structures relating to the principal residence may, with the approval of the Design Review Committee, be simultaneously constructed, and nothing herein shall be construed to prevent the incorporation and construction of a garage in and as part of such residence. The Design Review Committee may require that any garages or other accessory buildings be incorporated as a part of and attached to the Residence in a manner approved by the Design Review Committee rather than located apart from the Residence. The size, appearance, and all other details of any

such structures shall be subject to approval of the Design Review Committee.

*Section 11.15  
Nuisances,  
Rubbish, Etc.*

Subject to the provision of Article X above, no Lot shall be used in whole or part for the storage of rubbish of any character whatsoever nor for the storage of any property or thing that will cause such Lot to appear in an unclean or untidy condition or that will be obnoxious otherwise. No obnoxious or offensive activity shall be carried on upon any Lot, nor shall anything be done, placed, or stored thereon which may become an annoyance or nuisance to the neighborhood or occasion any noise or odor which will or might disturb the peace, quiet, comfort or serenity of the occupants of surrounding properties.

Every act or omission whereby any provision of this Declaration is violated in whole or in part is hereby declared to be a “nuisance” and may be enjoined or abated, whether the relief sought is for negative or affirmative action. Any violation of any State, county, municipal or local law, ordinance or regulation pertaining to the ownership, occupation or use of any portion of the Properties is hereby declared to be a violation of this Declaration and subject to any or all the enforcement procedures set forth herein.

*Section 11.16  
Resubdivisions*

No Lot shall be resubdivided, except for the purpose of combining the resubdivided portions with another adjoining Lot. All such resubdivisions shall be approved both by Declarant and by the Design Review Committee. Notwithstanding the above, Declarant does hereby reserve and shall have the power to resubdivide all or any portion of the Lots, and all or any portion of the Common Areas, and shall have the right at its sole discretion, and without the necessity of any vote or approval of the Members or of the Association, to resubdivide portions of the Common Area and to convey same as portions of adjacent Lots should Declarant believe that to do so is in the best interests of the aesthetics of the Properties due to special land features or topography, or for any other reason at the sole discretion of Declarant. Without limitation, notice is hereby given that Declarant may resubdivide certain Lots should Declarant decide to do so, in Declarant’s sole discretion.

*Section 11.17  
Hillside  
Development*

Each Owner, by acceptance of a deed to any portion of the Properties, acknowledges that development of hillsides may require compliance with applicable hillside development laws and that Building Site plans may require modification to comply therewith including modifications designed to limit grading. No approval by the Design Review Committee shall be deemed to constitute an approval that complies with Hillside Development regulations, nor shall any approved Building Site be deemed to constitute an approval that complies with Hillside Development regulations. The sole responsibility for such compliance shall rest with each Owner, who shall consult with qualified experts. Declarant and all of its agents and employees are fully released from all responsibility in connection therewith.

*Section 11.18  
Noise*

No Owner shall engage in any activity or permit any activity to occur on the Properties which shall result in unusual, loud or obtrusive noise or sounds. Barking dogs that annoy any nearby or surrounding Owners shall be strictly prohibited. The Association may enforce this Section by liens, injunctive action or other relief, and may require removal from the Properties of any dog causing a disturbance.

*Section 11.19  
Shrubs, Trees  
and Grasses*

No shrubs, trees or obstructions of any kind shall be placed on corner Lots in such places as to cause a traffic hazard. All grass, trees and other vegetation planted on any Lot shall comply with local ordinances, shall have first been approved by the Design Review Committee, and shall be kept trimmed to a height which will not, in the sole judgment of the Design Review Committee, materially interfere with views from neighboring building sites. The Design Review Committee may restrict the planting or maintenance of certain plants, trees, grasses and shrubs to specific species. The Design Guidelines will set forth protected plant types and species, prohibited plant types and species, and may establish approved plant lists.

The natural growth on the Properties shall not be destroyed or removed except by Declarant or as approved by the Design Review Committee. In the event growth is removed, the Design Review Committee may require the replanting or replacement of same.

*Section 11.20  
Inoperative Vehicles  
and Commercial  
Vehicles*

No inoperable junk, wrecked vehicles, or vehicles in the process of being repaired or restored (including boats, trailers or buses) shall be placed on or stored on any Lot (except in an enclosed garage) or Common Areas, nor shall any commercial, construction or like vehicles (except those of the Declarant or its agents) be placed on or stored on any Lot (except in an enclosed garage) or Common Areas, except as may be permitted by the Association, in writing, for limited periods of time.

*Section 11.21  
Drainageways*

No structure, planting or other materials, except as installed by Declarant or as approved by the Design Review Committee, shall be placed or permitted to remain within any drainage-way which may change the direction of flow or which may obstruct or retard the flow of water.

*Section 11.22  
Derricks, Tanks*

No structure designed for use in boring for water, oil or natural gas shall be erected, placed or permitted upon any part of the Properties, nor shall any water, oil, natural gas, petroleum, asphaltum or hydrocarbon products or substances be produced or extracted therefrom.

No outdoor tanks of any kind shall be erected, placed or permitted upon any part of the Properties, other than propane tanks, as allowed in the Design Guidelines, tanks owned or operated by Declarant or a public utility, or underground septic tanks.

*Section 11.23  
Gazebos*

Gazebos may be erected beyond a home's patio fence, but must be approved by the Design Review Committee and must be placed inside setbacks.

*Section 11.24  
Riparian  
Protection*

Each Owner within the Properties shall comply with all applicable provisions of the ordinances of Cochise County relating to the protection of washes and riparian areas within the Properties governed by such ordinances. All riparian habitat and riparian protection rules and regulations of Cochise County relating to the Properties shall be adhered to.

*Section 11.25  
Exemption of  
Declarant*

Nothing in this Declaration shall limit the right of Declarant or its agents to complete excavation, grading and construction of improvements on any Lot or Common Areas within the Properties or to alter the foregoing or to construct such additional improvements as Declarant deems advisable so long as any Lot therein remains unsold, or to use any structure in the subdivision as a real estate sales, administrative or leasing office. Declarant need not seek or obtain the approval of the Board of Directors of the Association or Design Review Committee for the installation of any improvements, including landscaping. The rights of Declarant hereunder or elsewhere in these Restrictions may be assigned.

*Section 11.26  
Addresses and  
Mailboxes*

Each Owner shall comply with street monument signage requirements adopted by the Design Review Committee, and all such monuments shall be uniform in design and appearance. All mailbox and address signage shall be subject to the Design Guidelines.

*Section 11.27  
Water*

For purposes of water conservation and if necessary, the Declarant shall have the right to restrict the amount of water a Lot owner may use monthly so long as Declarant owns one (1) Lot in the Properties, including any annexed Properties. The limitations shall comply with the standards as set by the Arizona Department of Water Resources or other applicable agencies and, unless modified as provided below, shall not exceed an average 500 gallons per day per Lot usage averaged over a calendar year. Thus, usage on any day may substantially exceed 500 gallons of water, as long as the average daily usage over any calendar year does not exceed 500 gallons per day. Moreover, Declarant reserves the right, in its sole discretion, to make available to Lots using more than the allotment, increased allotments of water from Lots not using the 500 gallons per day average. Further, notwithstanding anything herein to the contrary, if the Arizona Department of Water Resources or other governmental agency requires a higher maximum of water availability, then the above limit on water usage shall be modified accordingly.

## **ARTICLE XII**

### **EASEMENTS**

*Section 12.1  
Utility Easement*

There is hereby created a blanket easement upon, across, over and under the Common Area for ingress, egress, installation, replacing, repairing, and maintaining all utility and service lines and systems, including, but not limited to water, gas, telephone, electricity, television cable or communication lines and systems. By virtue of this easement, it shall be expressly permissible for the providing utility or service company to install and maintain facilities and equipment on the Properties and to affix and

maintain wires and conduits in and under the roofs and exterior walls of the Residences. Notwithstanding anything to the contrary contained in this Section, no electrical lines, water lines, or other utility or service lines may be installed or relocated within any Lot except as approved by the Board.

*Section 12.2  
Declarant  
Easement*

There is hereby created an affirmative, non-exclusive easement in favor of Declarant, and appurtenant to portions of the Properties owned by Declarant for ingress and egress over all Common Areas, including without limitation the private streets, and for the right to go over, under and across, and to enter and remain upon all Common Areas for all purposes reasonably related to Declarant's rights and obligations hereunder and to the development, operation, maintenance, advertisement and sale or rental of the portions of the Properties owned by Declarant. The easement created in this Section shall continue until the day on which title to the last Lot in the Properties owned by Declarant is conveyed to a third party for value, other than as security for performance of an obligation.

*Section 12.3  
Drainage  
Easement*

There is hereby created an easement over each Lot in favor of the remainder of the Properties for reasonable drainage from the remainder of the Properties.

*Section 12.4  
Miscellaneous  
Easements*

In addition to the blanket easements granted herein, the Association is authorized and empowered to grant upon, across or under real property owned or controlled by the Association such permits, licenses, easements and rights-of-way for water lines, underground conduits, storm drains, television cable and other similar public or private utility purposes, security lines, roadways or other purposes as may be reasonably necessary and appropriate for the orderly maintenance, preservation and enjoyment of the Common Areas or for the preservation of the health, safety, convenience and welfare of the Owners, provided that any damage to a Lot resulting from such grant shall be repaired by the Association at its expense.

### ***ARTICLE XIII***

#### ***GENERAL PROVISIONS***

*Section 13.1  
Building Effect and  
Enforcement*

In the event of any conflict between the provisions hereof and the provisions of the Articles or Bylaws, the provisions of this Declaration shall always control.

*Section 13.2  
Annexation*

The covenants, conditions, charges, liens, reservations, easements, and restrictions contained herein shall run with the title to the land and shall be binding upon all persons purchasing, owning, leasing, subleasing, or occupying or otherwise having any interest in any Lot, their heirs, personal representatives, administrators, successors, grantees and assigns. After the date on which this Declaration has been recorded, these restrictions may be enforced by any one or more of the following: (a) The Association, (b) the Declarant (so long as such entity has an interest in any part of the Properties), (c) the Owner or owners of any Lot. The terms and conditions of this Declaration shall be binding upon all persons affected by its terms,

regardless of whether any reference is made to this instrument in the deed or other instrument of conveyance. Enforcement shall be by proceedings at law or in equity against any person or persons violating or attempting to violate any Restrictions either to restrain, enjoin, or abate the violation and/or to recover damages. In the event the Declarant or the Association employs an attorney or attorneys to enforce any lien or to collect any moneys due pursuant to this Declaration, or to enforce compliance with or specific performance of the terms and conditions of this Declaration or otherwise seeks to enforce these restrictions, the Declarant or Association, as the case may be, shall be reimbursed by the Owner or Owners whose actions have necessitated the enforcement proceedings for all costs, including attorneys' fees, expended in such enforcement efforts, regardless of whether a civil action is actually commenced. The amount of such costs shall be assessed against such Owner or Owners as an Individual Assessment, and each such Owner's Lot shall be subject to an Assessment Lien upon all of said Owner's Lots, subject to the provisions hereof. Nothing herein shall be deemed to indicate that damages at law constitute an adequate remedy for violation of a Restriction herein. Notwithstanding the foregoing, the violation of these Restrictions shall not affect the lien of any mortgage or deed of trust now or hereafter placed of record.

Declarant may, so long as it owns any Lot in the Properties, or until December 31 of the year 2035, whichever date is later, annex into the Properties additional Land adjacent to the Properties without the consent of the Association, Owners, Members or any other entity. Without limitation, such land may include all or any portion of the land along the exterior boundaries of the Property as shown on the Plat.

Each such annexation shall be accomplished by Declarant recording a Declaration of Annexation, executed by Declarant, as applicable, in the Office of the County Recorder of Cochise County, Arizona, which document shall provide for annexation to this Declaration of the property described in such document.

All provisions of this Declaration, including but not limited to those provisions regarding assessments by the Association and any right to cast votes as Members of the Association, shall apply to annexed property immediately upon recording the annexation document, unless provided to the contrary in the Declaration of Annexation or in covenants recorded or approved in writing by Declarant with respect to the annexed property.

The annexation of additional property shall extend the exclusive voting rights of the Declarant and all the Declarant's special reserved rights as provided in this Declaration, to such annexed property.

A Declaration of Annexation may include, but shall not be limited to, a designation and description of the nature of the Lots and structures in the annexed property, including but not limited to the type and quality of construction.

Upon recording of any Declaration of Annexation, the lots described therein shall be deemed Lots hereunder, and the Lots, together with any common areas so designated, shall be deemed a part of the Properties.

The Declarant expressly reserves the right during development of the annexed property to designate common areas. The Declarant may convey or cause the owners of such land to convey the common areas in such annexed property, as appropriate, to the Association and the Association shall accept such property as Common Area, subject to all the provisions hereof. Declarant further expressly reserves unto itself perpetual non-exclusive easements (and the right to grant such easements) for ingress, egress and utilities over and across all Common Areas for the benefit of all land owned by them or by their partners, members, affiliates or other successors or assignees, which lands are adjacent or nearby to the Properties.

The provisions of this Section may not, so long as Declarant owns a single Lot or any portion of the Plat, or until December 31, 2035, whichever date is later, be amended without the written consent of Declarant, and in no event may the easements herein established be revoked or modified without Declarant's written approval.

*Section 13.3  
Exercise of  
Declarant Rights*

The rights of the Declarant hereunder shall be enjoyed collectively by all persons or entities constituting the Declarant.

*Section 13.4  
Waiver or  
Abandonment*

The waiver of or failure to enforce any breach or violation of any Restriction herein contained shall not be deemed to be a waiver or abandonment of such Restrictions, or a waiver of the right to enforce any subsequent breach or violation of such Restrictions. The foregoing shall apply regardless of whether any person affected hereby (or having the right to enforce these Restrictions) had knowledge of the breach or violation.

*Section 13.5  
Equal Treatment  
of Owners*

Except as otherwise expressly provided herein, these restrictions shall be applied to all Owners without discrimination.

*Section 13.6  
Severability*

The invalidity of any one or more phrases, sentences, clauses, paragraphs or sections hereof shall not affect the remaining portions of this instrument or any part thereof, and in the event that one or more of the phrases, sentences, clauses, paragraphs or sections contained herein should be invalid or should operate to render this Declaration invalid, this Declaration shall be construed as if such invalid phrase or phrases, sentence or sentences, clause or clauses, paragraph or paragraphs, or section or sections had not been inserted.

*Section 13.7  
Gender*

The singular, wherever used herein, shall be construed to mean the plural when applicable, and the necessary grammatical changes required to make the provisions hereof apply either to corporations, partnerships or

individuals, men or women, shall in all cases be assumed as though in each case fully expressed.

*Section 13.8*  
*Topic Headings*

The marginal or topical headings of the paragraphs contained in this Declaration are for convenience only and do not define, limit, or construe the contents of the sections of this Declaration.

*Section 13.9*  
*Term*

Except to the extent this Declaration may be amended as provided herein, this Declaration shall remain in full force and effect through December 31, 2035. This Declaration shall thereafter be deemed automatically extended and renewed for successive terms of ten (10) years each unless then revoked by a written instrument signed and acknowledged by the then-Owners of not less than two-thirds (2/3) of the Lots within the Properties (or unless amended as permitted below), which instrument shall be recorded in the office of the County Recorder of Cochise County, Arizona, at any time after the expiration of the initial twenty-year period.

*Section 13.10*  
*Amendment*

This Declaration may at any time be amended with the written consent of the Owners (including Declarant) of not less than two-thirds (2/3) of the Lots within the Properties. Any such amendment shall, so long as Declarant owns a single Lot, also require the written consent of Declarant, and any amendment without such consent of Declarant shall be void. Any such amendment which requires the affirmative written consent or vote of the Owners as herein above provided shall be effective when executed by the President and Secretary of the Association, who shall certify that the amendment has been so approved, and when the amendment has been recorded in the office of the County Recorder of Cochise County, Arizona.

*Section 13.11*  
*Declarant's*  
*Right to*  
*Amend*

A. *General Amendments.* The provisions of Section 13.10 notwithstanding, Declarant hereby reserves the right to amend this Declaration as may be necessary or appropriate in its sole discretion at any time while Declarant owns a single Lot. Any amendment which requires only the execution of an instrument by Declarant as herein above provided shall be effective when executed by Declarant and when recorded in the office of the County Recorder of Cochise County, Arizona. No amendment made by Declarant shall be deemed void or unenforceable merely because such amendment affected the Properties in a non-uniform manner. Declarant's right of amendment pursuant to this paragraph (based upon Declarant's ownership of at least one Lot) is intended to allow such amendments as may in Declarant's sole discretion be necessary to eliminate ambiguities, correct errors, clarify the scope and intent of the provisions hereof (including, but not limited to, the elimination of hazards and detriments to the Properties), avoid undue hardship caused by unforeseen topographical or soils problems, or better enable the Association to administer the Properties. Should Declarant determine that such amendments are necessary or advisable, then no other consent or approval shall be required, and Declarant's determination that such amendment is proper shall be binding upon all Owners and members.



- B. *FHA, VA, FNMA and GNMA Amendments.* Notwithstanding anything to the contrary contained in this Declaration, if Declarant shall determine that any amendments to this Declaration or any amendments to the Articles of Incorporation or Bylaws of the Association shall be necessary in order for existing or future mortgages, deeds of trust or other security instruments to be acceptable to the Veterans Administration, the Federal Housing Administration of the U.S. Department of Housing and Urban Development, the Government National Mortgage Association, the Federal National Mortgage Association, or the Federal Home Loan Mortgage Corporation, then Declarant shall have and hereby specifically reserves the right and power to make and execute any such amendments without obtaining the approval of any Owners, First Mortgagees, or any other person or entity.

*Section 13.12  
Withdrawal of  
Property*

Notwithstanding anything contained herein to the contrary, Declarant reserves the right, to be exercised or not in Declarant's sole discretion, and without any other approval or consent, so long as Declarant holds Class B Membership, to withdraw any real property subject to this Declaration by executing and recording a Notice of Withdrawal, making reference to this Declaration, and specifically describing the withdrawn property. The property so described shall be deemed excluded for all purposes of this Declaration.

It is specifically understood that this right of withdrawal may be exercised in Declarant's sole and absolute discretion, and that once withdrawn none of the provisions hereof shall apply to or encumber the land. Further, Declarant or the Class B Member may cause the Association to grant and convey such easements as may be necessary to benefit such land withdrawn, including easements for ingress, egress and utilities, all on terms, if any, defined by them to be proper.

*Section 13.13  
Personal Liability*

No member of the Red Hawk Ranch Properties LLC and ultimately the Board, nor any committee of the Association, including the Design Review Committee, nor any officer of the Association, shall be personally liable to any Owner, or to any other party, including the Association, for any damage, loss or prejudice suffered or claimed on account of any act, omission, error or negligence of the Association, the Board, any manager or any other representative or employee of the Association, the Design Review Committee or any other committee, or any officer of the Association in any way relating to this Declaration, provided that such person has, upon the basis of such information as may be possessed by him, acted in good faith without deliberate or intentional misconduct.

*Section 13.14  
Interpretation of  
the Covenants*

Except for judicial construction or construction by an arbitration panel, if required hereunder, following the Turnover Date, the Association, by its Board, shall have the exclusive right to construe and interpret the provisions of this Declaration. In the absence of any adjudication to the contrary by a court of competent jurisdiction or construction by an arbitration panel, if required hereunder, the Association's construction or interpretation of the

provisions of this Declaration shall be final, conclusive and binding as to all persons and property benefitted or bound by the provisions of this Declaration. Prior to the Turnover Date, Declarant shall determine such matters.

*Section 13.15  
Change of  
Circumstances*

Except as otherwise expressly provided in this Declaration, no change of conditions or circumstances shall operate to extinguish, terminate or modify any of the provisions of this Declaration.

*Section 13.16  
Limitation on  
Declarant's  
Liability*

Notwithstanding, anything to the contrary herein, it is expressly agreed that from and after the date of this Declaration, neither Declarant, not any of its members, agents, employees, members or officers shall have any personal liability to the Association or to any Owner or other person arising under, in connection with, or resulting from this Declaration.

*Section 13.17  
Assignments of  
Declarant Rights;  
Exemption of  
Declarant from  
Restrictions*

All right, exemptions and privileges of the Declarant hereunder shall be assignable in whole or in part. Without limitation, Declarant may assign to one or more successors or assigns, in whole or in part, some or all of Declarant's rights, exemptions or privileges hereunder, including such rights as the Class B Member may enjoy, and any exemption from the payment of Assessments, while at the same time reserving such rights to itself with respect to Lots it retains.

Any such assignment maybe on such terms as Declarant may in its discretion determine are appropriate.

None of the covenants, conditions, restrictions, easements or other provisions in this Declaration shall be construed or deemed to limit or prohibit any promotional act of Declarant; its employees, agents and contractors; or parties designated by them which is reasonable or customarily incidental to the sale or leasing of Lots, the Properties or any part thereof.

*Section 13.18  
Arbitration*

In the event of any dispute involving any Owner; the Association; the Declarant; or any of their officers, agents, employees, representatives, partners or affiliates, relating in any way to this Declaration or, without limitation, to any right, obligation or privilege hereunder, or relating in any way to the operation or management of the Association, the maintenance or use of Common Areas, or to the construction of improvements upon the Properties, or to any representations made or allegedly made by any person, each Owner and Member, the Association, and Declarant, for themselves and their agents and contractors, agree that such dispute shall not be litigated in any court or judicial tribunal, but rather shall be arbitrated in accordance with the Construction and Commercial Arbitration Rules of the American Arbitration Association. At least three arbitrators shall preside in any case involving a claim in excess of \$100,000.00. Any arbitration shall take place in the State of Arizona and not elsewhere. Judgment upon a final award may be rendered by any court of competent jurisdiction.

Notwithstanding the foregoing, the Association shall not be required to arbitrate any matter relating to the imposition of any fine, assessment,

Assessment Lien, or the foreclosure of any Assessment Lien, nor shall the Association be precluded from seeking injunctive relief in court to enforce compliance with the provisions hereof.

*Section 13.19  
Rights of the  
Declarant*

Any and all rights of the Declarant hereunder may be exercised by and shall be for the benefit of the Declarant and its beneficiaries.

*Section 13.20  
Delivery of Notices  
and Documents*

Any written notice or other documents relating to or required by this Declaration or the Articles or Bylaws may be delivered either personally or by mail. If by mail, such notice or documents shall be deemed to have been delivered forty-eight (48) hours after a copy of same has been deposited in the United States mail, postage prepaid, addressed as specified in the following section.

*Section 13.21  
Benefited Lands*

Notwithstanding the provisions of CCR Section 13.10 and 13.11 of the Original Declaration, neither the provisions of Section 11.4 of the Original Declaration nor the provisions of the Special Design Guidelines (as defined below) may be amended without the written approval of (i) those owners of not less than two-thirds of those portions of the total acreage of the Pima County Benefited Lands of which the owners own 100 acres or more, and (ii) those owners of not less than two-thirds of those portions of the total acreage of the Cochise County Benefited Lands of which the owners own 100 acres or more. **“Pima County Benefited Lands”** and **“Cochise County Benefited Lands”** shall mean those certain properties legally described in Exhibit “A” attached hereto and incorporated herein by this reference. In determining whether an Amendment is approved by two-thirds of the owners, acreage owned by governmental authorities shall not be counted in either the numerator or the denominator.

**“Cochise County Benefited Lands”**

The West Half of Section 20, Township 17 South, Range 19 East, G&SRB&M, Cochise County, Arizona;

and

The North Half of Section 30, Township 17 South, Range 19 East, G&SRB&M, Cochise County, Arizona;

and

The Southeast Quarter of the Northwest Quarter; the East Half of the Southwest Quarter, and the Southwest Quarter of the Southwest Quarter of Section 29, Township 17 South, Range 19 East, of the Gila and Salt River Base and Meridian, Cochise County, Arizona;

and

Lot 4; the Southeast Quarter of the Southwest Quarter, and the South Half of the Southeast Quarter of Section 30, Township 17 South, Range 19 East, of the Gila and Salt River Base and Meridian, Cochise County, Arizona;

and

The Northeast Quarter of the Northeast Quarter; the East Half of the Northwest Quarter of the Northeast Quarter; the Southeast Quarter of the Northeast Quarter; and the North Half of the Southeast Quarter of Section 31, Township 17 South, Range 19 East, of the Gila and Salt River Base and Meridian, Cochise County, Arizona;

and

The Southwest Quarter of the Northwest Quarter and the West Half of the Northwest Quarter of the Northwest Quarter of Section 32, Township 17 South, Range 19 East, of the Gila and Salt River Base and Meridian, Cochise County, Arizona.

See Amended Plat Exhibit A.

Recorded Amendments 1 and 2 to CCRs have been eliminated and Certain of the language and provisions of Amendment 1 and 2 has been incorporated into the Amended CCR, dated October 7, 2021.

A. If to the Association or the Design Review Committee:

Red Hawk at J-6 Ranch Property Owners Association  
c/o James Vermilyea  
1650 N Kolb #132  
Tucson, AZ. 85715

If to Declarant:

Pioneer Title Agency, Inc.  
363 W. 4<sup>th</sup> Street  
Benson, AZ 85602\

B. If to an Owner, to the address of any Lot owned by him or to any other address last furnished by an Owner to the Association. Any such address may be changed at any time by the Association, Design Review Committee or Declarant by recording a written notice of change of address and delivering a copy thereof to the Association, or by an Owner by filing the correct mailing address of

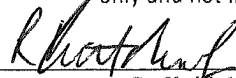
such owner with the Association. Each Owner shall promptly notify the Association in writing of any subsequent change of address.

If the Association is dissolved, the assets shall be dedicated to a public body, or conveyed to a non-profit organization with similar purposes pursuant to the provisions of A. RS § 10-1046.

IN WITNESS WHEREOF, Declarant, being the owner of record all of the Properties, has caused this Declaration to be duly executed this 8th day of October, 2021.

Pioneer Title Agency, Inc., an Arizona corporation,  
as Trustee under Trust No. 140133, as Trustee  
only and not in its corporate capacity

By: \_\_\_\_\_



R. Keith Newlon, Trust Officer

DocuSign Envelope ID: 4933B1C3-DC9F-491B-A817-E60A9D5C2015

NOTARY ACKNOWLEDGMENTS FOR THE DECLARATION OF COVENANTS,  
CONDITIONS AND RESTRICTIONS FOR RED HAWK AT J-6 RANCH

STATE OF ARIZONA.        )  
  ) ss  
County of Cochise        )

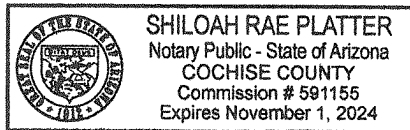
On 10/08/2021 before me, the undersigned Notary Public, personally appeared R. Keith Newlon, Trust Officer, personally known to me (or proven to me on the basis of satisfactory evidence to be the person(s) whose name(s) is/are subscribed to the within instrument and acknowledged to me that he/she/they executed the same in his/her/their authorized capacity(ies), and that by his/her/their signature(s) on the instrument the person(s) or the entity upon behalf of which the person(s) acted, executed the instrument.

WITNESS my hand and official seal.

My Commission Expires: 11-1-2024

Shiloah Rae Platter

Notary Public





Mags + Plats Fee # 07082624

**METES & BOUNDS**

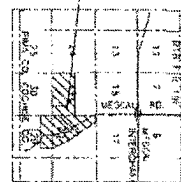
Correspondence to: The authors at the address of Sherrill A. Pitt.

## FINAL PLAT OF RED HAWK II SUBDIVISION UNITS 2 AND 3

BEING A WESTERLY PORTION OF SECTION 20, THE NORTHERLY PORTION OF SECTION 29 AND THE SOUTH HALF OF SECTION 19,  
TOWNSHIP 17 S, RANGE 19 E,  
GILA AND SALT RIVER BASIN AND MERIDIAN, COCHISE COUNTY ARIZONA



**THIS PROJECT**



LOCATION MAP

SOUTHERLY ALONG OF SECTION 29 AND A PORTION OF THE NORTH 1/2 OF SECTION 29 AND THE SOUTHERLY OF SECTION 19 TOWNSHIP 37 S. RANGE 19 E. OF THE 24TH & 26 TOWNSHIP COUNTY, E2

## LEGEND

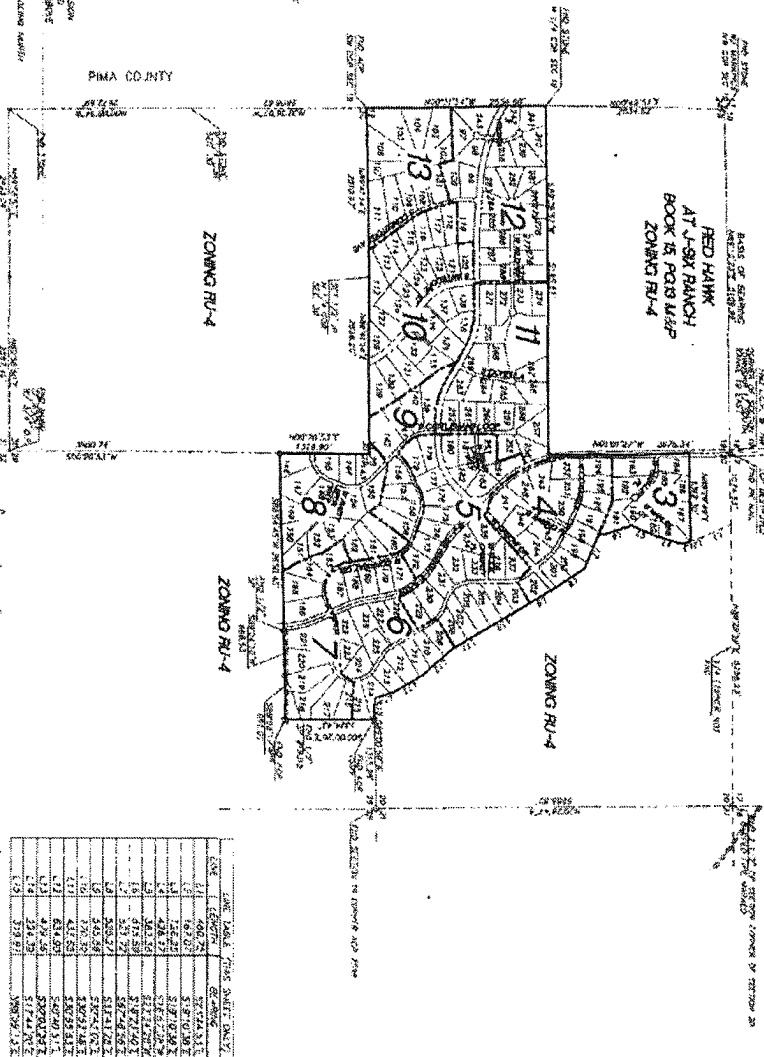
- FEMO INCREMENT AS SUBST
- SET 2: BRGS CAP STRENG &
- IN CONCRETE STAMPS BY
- RECONSTRUCTED DATA SELECTION

[illegible]

17328537 5522044 20090531 08


### ABBREVIATION LIST

1. ACCESS CONTROL ELEMENT  
2. PUBLIC TRUST ELEMENT  
3. POINT OF CHANGE  
4. STATE OF CHANGE  
5. ACTION SURFACE RELATION  
6. PROOF OF WORK  
7. NO. OF BLOCKS  
8. NEW BLOCK  
9. BLOCK



| DATE | TIME   | LOC | TYPE | SHEET | ONLY |
|------|--------|-----|------|-------|------|
| 1/1  | 1007.2 | 5   | 1    | 1     | 1    |
| 1/2  | 1007.2 | 5   | 1    | 1     | 1    |
| 1/3  | 1007.2 | 5   | 1    | 1     | 1    |
| 1/4  | 1007.2 | 5   | 1    | 1     | 1    |
| 1/5  | 1007.2 | 5   | 1    | 1     | 1    |
| 1/6  | 1007.2 | 5   | 1    | 1     | 1    |
| 1/7  | 1007.2 | 5   | 1    | 1     | 1    |
| 1/8  | 1007.2 | 5   | 1    | 1     | 1    |
| 1/9  | 1007.2 | 5   | 1    | 1     | 1    |
| 1/10 | 1007.2 | 5   | 1    | 1     | 1    |
| 1/11 | 1007.2 | 5   | 1    | 1     | 1    |
| 1/12 | 1007.2 | 5   | 1    | 1     | 1    |
| 1/13 | 1007.2 | 5   | 1    | 1     | 1    |
| 1/14 | 1007.2 | 5   | 1    | 1     | 1    |
| 1/15 | 1007.2 | 5   | 1    | 1     | 1    |
| 1/16 | 1007.2 | 5   | 1    | 1     | 1    |
| 1/17 | 1007.2 | 5   | 1    | 1     | 1    |
| 1/18 | 1007.2 | 5   | 1    | 1     | 1    |
| 1/19 | 1007.2 | 5   | 1    | 1     | 1    |
| 1/20 | 1007.2 | 5   | 1    | 1     | 1    |
| 1/21 | 1007.2 | 5   | 1    | 1     | 1    |
| 1/22 | 1007.2 | 5   | 1    | 1     | 1    |
| 1/23 | 1007.2 | 5   | 1    | 1     | 1    |
| 1/24 | 1007.2 | 5   | 1    | 1     | 1    |
| 1/25 | 1007.2 | 5   | 1    | 1     | 1    |
| 1/26 | 1007.2 | 5   | 1    | 1     | 1    |
| 1/27 | 1007.2 | 5   | 1    | 1     | 1    |
| 1/28 | 1007.2 | 5   | 1    | 1     | 1    |
| 1/29 | 1007.2 | 5   | 1    | 1     | 1    |
| 1/30 | 1007.2 | 5   | 1    | 1     | 1    |
| 1/31 | 1007.2 | 5   | 1    | 1     | 1    |
| 1/32 | 1007.2 | 5   | 1    | 1     | 1    |
| 1/33 | 1007.2 | 5   | 1    | 1     | 1    |
| 1/34 | 1007.2 | 5   | 1    | 1     | 1    |
| 1/35 | 1007.2 | 5   | 1    | 1     | 1    |
| 1/36 | 1007.2 | 5   | 1    | 1     | 1    |
| 1/37 | 1007.2 | 5   | 1    | 1     | 1    |
| 1/38 | 1007.2 | 5   | 1    | 1     | 1    |
| 1/39 | 1007.2 | 5   | 1    | 1     | 1    |
| 1/40 | 1007.2 | 5   | 1    | 1     | 1    |
| 1/41 | 1007.2 | 5   | 1    | 1     | 1    |
| 1/42 | 1007.2 | 5   | 1    | 1     | 1    |
| 1/43 | 1007.2 | 5   | 1    | 1     | 1    |
| 1/44 | 1007.2 | 5   | 1    | 1     | 1    |
| 1/45 | 1007.2 | 5   | 1    | 1     | 1    |
| 1/46 | 1007.2 | 5   | 1    | 1     | 1    |
| 1/47 | 1007.2 | 5   | 1    | 1     | 1    |
| 1/48 | 1007.2 | 5   | 1    | 1     | 1    |
| 1/49 | 1007.2 | 5   | 1    | 1     | 1    |
| 1/50 | 1007.2 | 5   | 1    | 1     | 1    |
| 1/51 | 1007.2 | 5   | 1    | 1     | 1    |
| 1/52 | 1007.2 | 5   | 1    | 1     | 1    |
| 1/53 | 1007.2 | 5   | 1    | 1     | 1    |
| 1/54 | 1007.2 | 5   | 1    | 1     | 1    |
| 1/55 | 1007.2 | 5   | 1    | 1     | 1    |
| 1/56 | 1007.2 | 5   | 1    | 1     | 1    |
| 1/57 | 1007.2 | 5   | 1    | 1     | 1    |
| 1/58 | 1007.2 | 5   | 1    | 1     | 1    |
| 1/59 | 1007.2 | 5   | 1    | 1     | 1    |
| 1/60 | 1007.2 | 5   | 1    | 1     | 1    |
| 1/61 | 1007.2 | 5   | 1    | 1     | 1    |
| 1/62 | 1007.2 | 5   | 1    | 1     | 1    |
| 1/63 | 1007.2 | 5   | 1    | 1     | 1    |
| 1/64 | 1007.2 | 5   | 1    | 1     | 1    |
| 1/65 | 1007.2 | 5   | 1    | 1     | 1    |
| 1/66 | 1007.2 | 5   | 1    | 1     | 1    |
| 1/67 | 1007.2 | 5   | 1    | 1     | 1    |
| 1/68 | 1007.2 | 5   | 1    | 1     | 1    |
| 1/69 | 1007.2 | 5   | 1    | 1     | 1    |
| 1/70 | 1007.2 | 5   | 1    | 1     | 1    |
| 1/71 | 1007.2 | 5   | 1    | 1     | 1</  |

ON ALL CHARGES, STRUCTURES SUCH AS DETENTION OR RETENTION BARS SHALL BE MAINTAINED BY THE AID TO FAMILY HOUSING DEVELOPMENT ASSOCIATION, SO AS TO PREVENT THE CREATION OF PUBLIC HOUSINGS 3. ON A MONTHLY BASIS



**MORRISON  
MAERLE, INC.**

1. Name of the person: John Doe  
 2. Address: 123 Main St, Anytown, USA  
 3. Phone Number: 555-1234  
 4. Date of Birth: 01/01/1980  
 5. Gender: Male  
 6. Occupation: Software Engineer  
 7. Marital Status: Single  
 8. Education: Bachelor's Degree  
 9. Signature: \_\_\_\_\_  
 10. Date: 10/27/2023

COCHISE COUNTY

RED HAVEN: SUBDIVISION UNITS 2 AND 3

### Final Plot

AUS:2014

2  
4  
1000  
4

BK 15  
Pg 82A



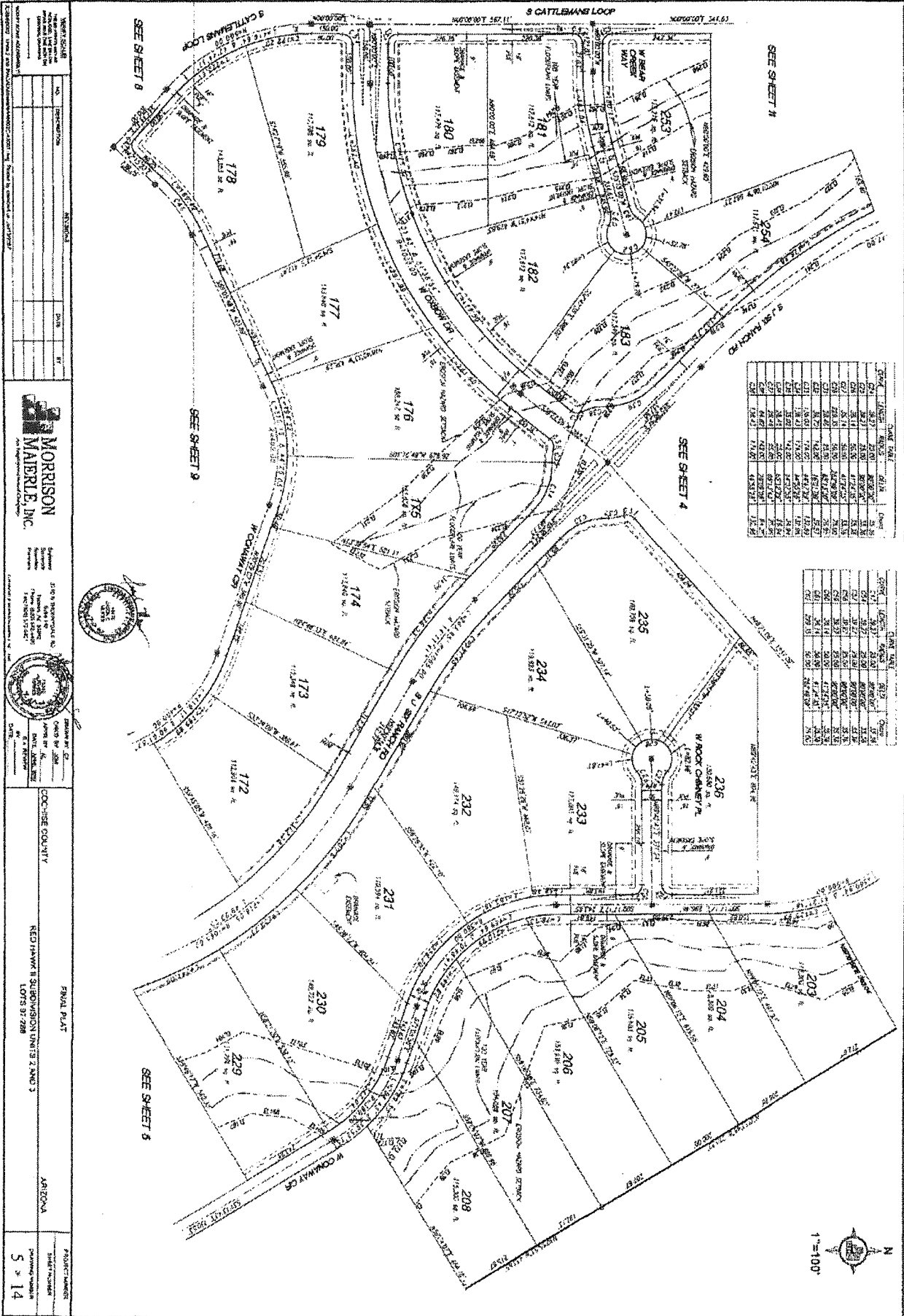
BK 15 Pg 82B

BK 15 Pg 82 C

Maps & Plats

Fee # 070826241

BK 15 Pg 22 D



MORRISON  
MAIERLE, INC.



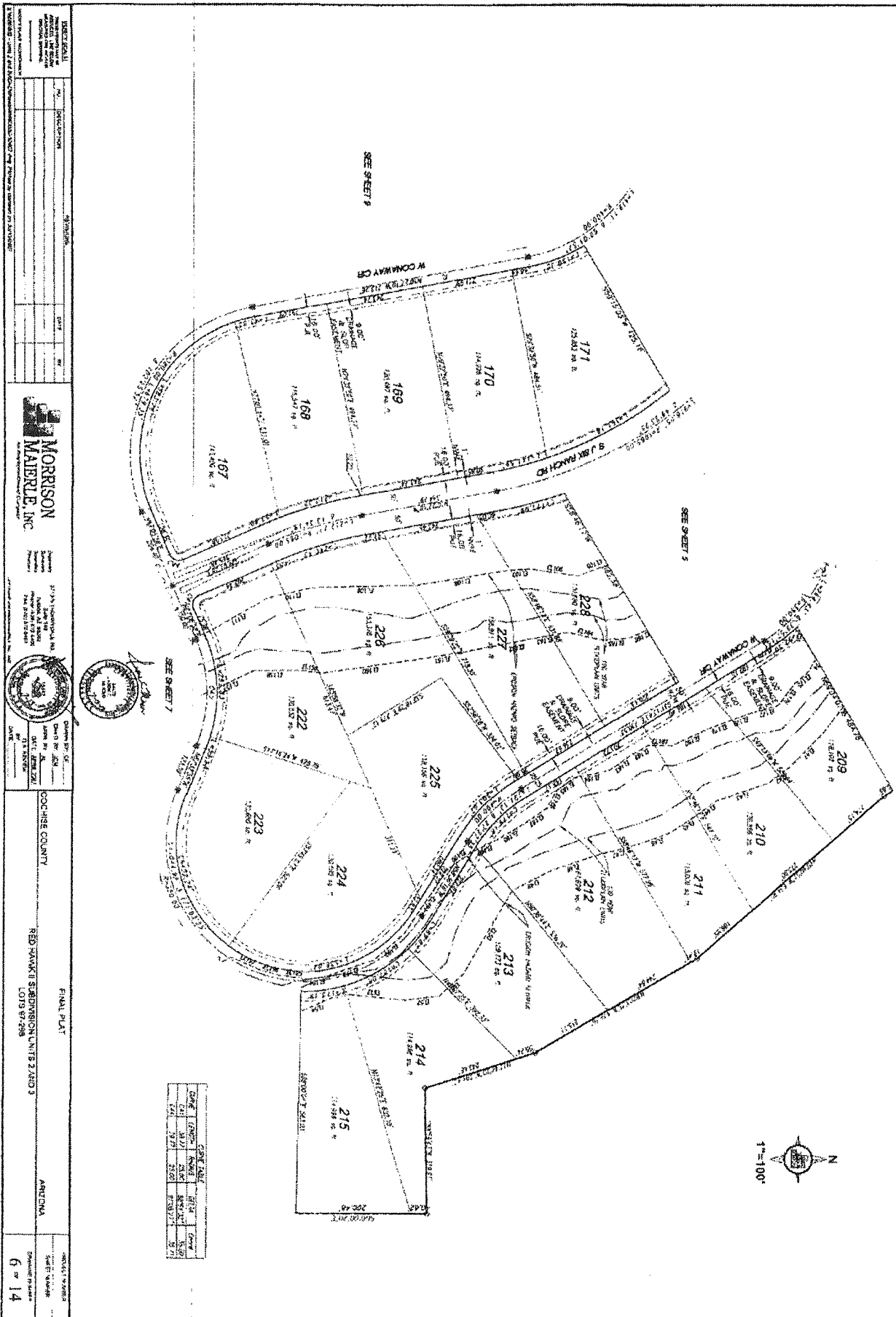
COCHISE COUNTY

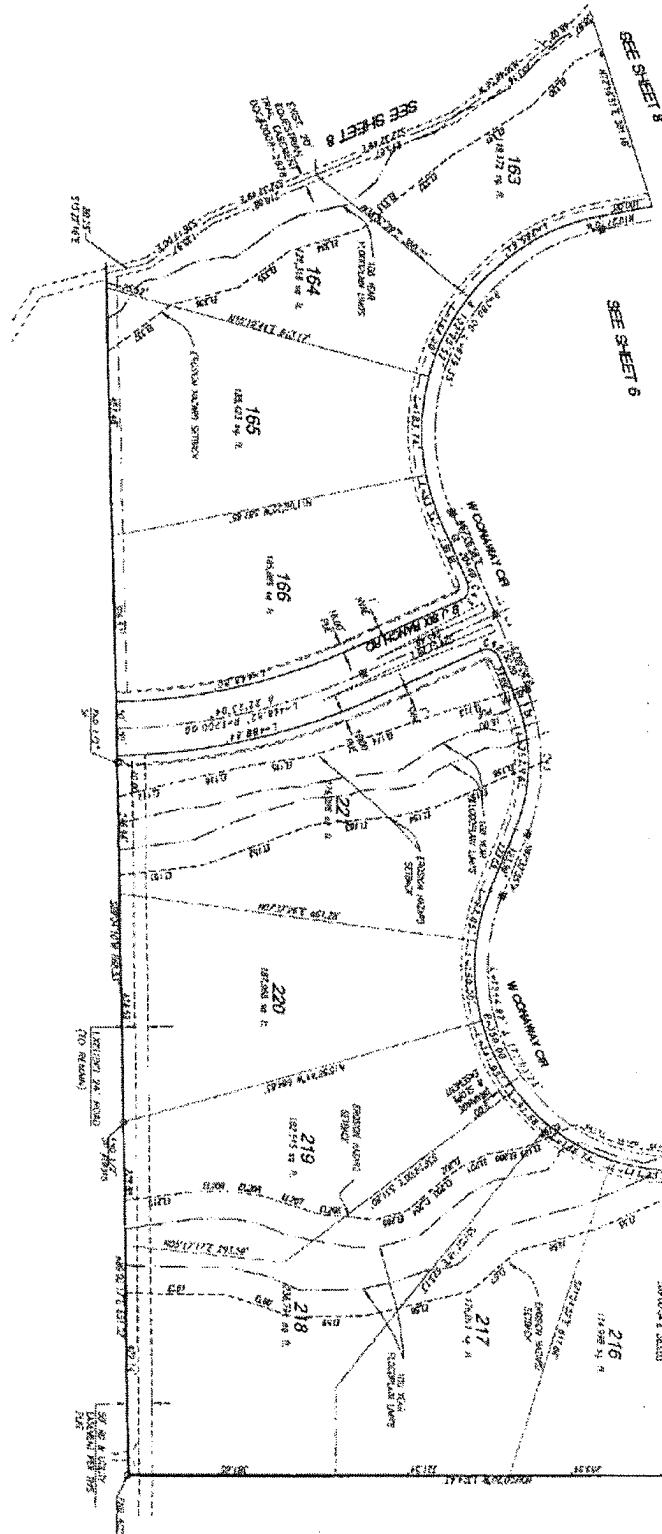
RED HAWK SUBDIVISION UNITS 2 AND 3  
LOTS 172-184

ARIZONA

5 x 14

Fee # 070826241





SEE SHEET 6



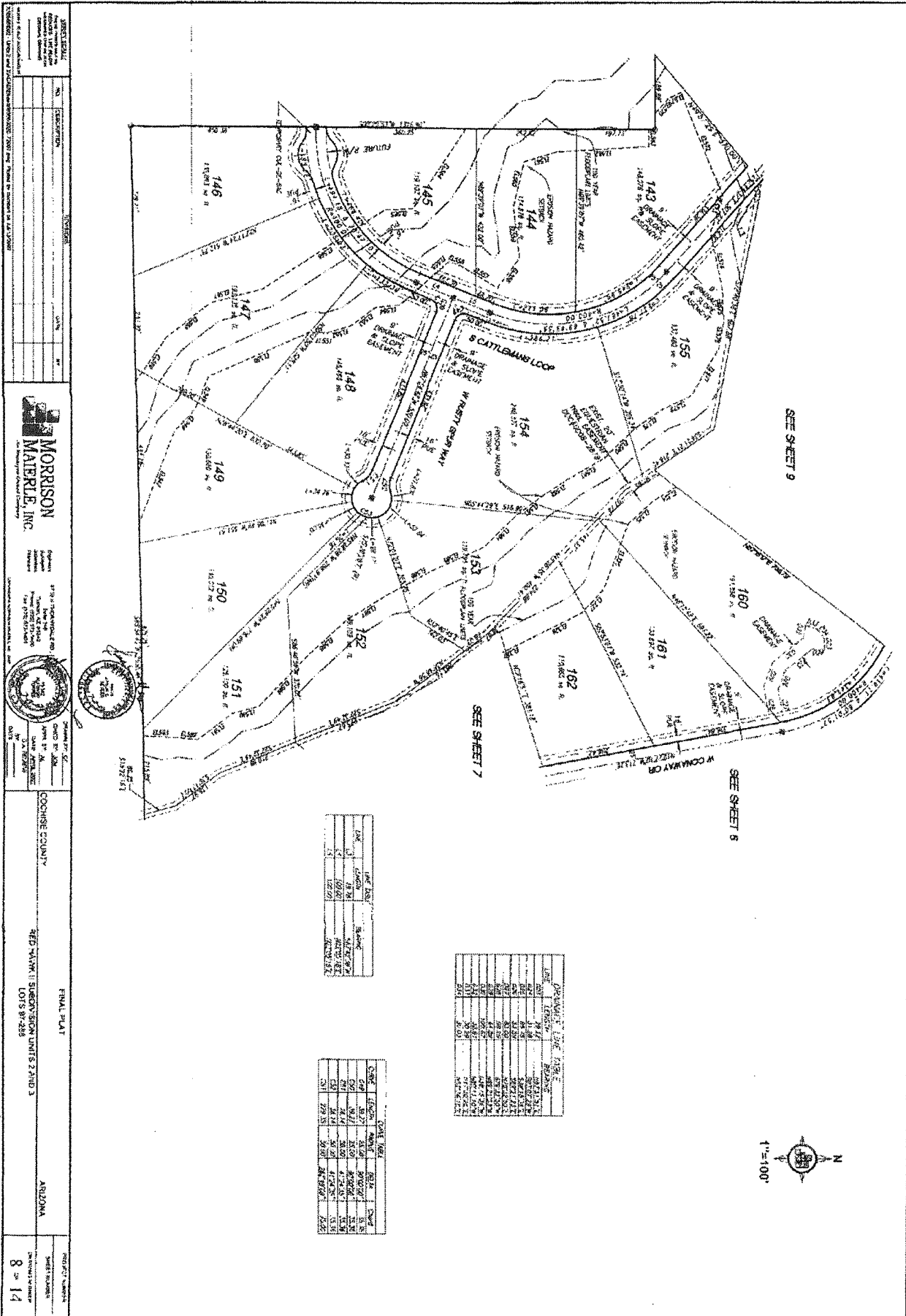
|  | 2004 | 2005 | 2006 | 2007 | 2008 | 2009 | 2010 | 2011 | 2012 | 2013 | 2014 | 2015 | 2016 | 2017 | 2018 | 2019 | 2020 | 2021 | 2022 | 2023 | 2024 | 2025 | 2026 | 2027 | 2028 | 2029 | 2030 | 2031 | 2032 | 2033 | 2034 | 2035 | 2036 | 2037 | 2038 | 2039 | 2040 | 2041 | 2042 | 2043 | 2044 | 2045 | 2046 | 2047 | 2048 | 2049 | 2050 | 2051 | 2052 | 2053 | 2054 | 2055 | 2056 | 2057 | 2058 | 2059 | 2060 | 2061 | 2062 | 2063 | 2064 | 2065 | 2066 | 2067 | 2068 | 2069 | 2070 | 2071 | 2072 | 2073 | 2074 | 2075 | 2076 | 2077 | 2078 | 2079 | 2080 | 2081 | 2082 | 2083 | 2084 | 2085 | 2086 | 2087 | 2088 | 2089 | 2090 | 2091 | 2092 | 2093 | 2094 | 2095 | 2096 | 2097 | 2098 | 2099 | 2100 | 2101 | 2102 | 2103 | 2104 | 2105 | 2106 | 2107 | 2108 | 2109 | 2110 | 2111 | 2112 | 2113 | 2114 | 2115 | 2116 | 2117 | 2118 | 2119 | 2120 | 2121 | 2122 | 2123 | 2124 | 2125 | 2126 | 2127 | 2128 | 2129 | 2130 | 2131 | 2132 | 2133 | 2134 | 2135 | 2136 | 2137 | 2138 | 2139 | 2140 | 2141 | 2142 | 2143 | 2144 | 2145 | 2146 | 2147 | 2148 | 2149 | 2150 | 2151 | 2152 | 2153 | 2154 | 2155 | 2156 | 2157 | 2158 | 2159 | 2160 | 2161 | 2162 | 2163 | 2164 | 2165 | 2166 | 2167 | 2168 | 2169 | 2170 | 2171 | 2172 | 2173 | 2174 | 2175 | 2176 | 2177 | 2178 | 2179 | 2180 | 2181 | 2182 | 2183 | 2184 | 2185 | 2186 | 2187 | 2188 | 2189 | 2190 | 2191 | 2192 | 2193 | 2194 | 2195 | 2196 | 2197 | 2198 | 2199 | 2200 | 2201 | 2202 | 2203 | 2204 | 2205 | 2206 | 2207 | 2208 | 2209 | 2210 | 2211 | 2212 | 2213 | 2214 | 2215 | 2216 | 2217 | 2218 | 2219 | 2220 | 2221 | 2222 | 2223 | 2224 | 2225 | 2226 | 2227 | 2228 | 2229 | 2230 | 2231 | 2232 | 2233 | 2234 | 2235 | 2236 | 2237 | 2238 | 2239 | 2240 | 2241 | 2242 | 2243 | 2244 | 2245 | 2246 | 2247 | 2248 | 2249 | 2250 | 2251 | 2252 | 2253 | 2254 | 2255 | 2256 | 2257 | 2258 | 2259 | 2260 | 2261 | 2262 | 2263 | 2264 | 2265 | 2266 | 2267 | 2268 | 2269 | 2270 | 2271 | 2272 | 2273 | 2274 | 2275 | 2276 | 2277 | 2278 | 2279 | 2280 | 2281 | 2282 | 2283 | 2284 | 2285 | 2286 | 2287 | 2288 | 2289 | 2290 | 2291 | 2292 | 2293 | 2294 | 2295 | 2296 | 2297 | 2298 | 2299 | 2300 | 2301 | 2302 | 2303 | 2304 | 2305 | 2306 | 2307 | 2308 | 2309 | 2310 | 2311 | 2312 | 2313 | 2314 | 2315 | 2316 | 2317 | 2318 | 2319 | 2320 | 2321 | 2322 | 2323 | 2324 | 2325 | 2326 | 2327 | 2328 | 2329 | 2330 | 2331 | 2332 | 2333 | 2334 | 2335 | 2336 | 2337 | 2338 | 2339 | 2340 | 2341 | 2342 | 2343 | 2344 | 2345 | 2346 | 2347 | 2348 | 2349 | 2350 | 2351 | 2352 | 2353 | 2354 | 2355 | 2356 | 2357 | 2358 | 2359 | 2360 | 2361 | 2362 | 2363 | 2364 | 2365 | 2366 | 2367 | 2368 | 2369 | 2370 | 2371 | 2372 | 2373 | 2374 | 2375 | 2376 | 2377 | 2378 | 2379 | 2380 | 2381 | 2382 | 2383 | 2384 | 2385 | 2386 | 2387 | 2388 | 2389 | 2390 | 2391 | 2392 | 2393 | 2394 | 2395 | 2396 | 2397 | 2398 | 2399 | 2400 | 2401 | 2402 | 2403 | 2404 | 2405 | 2406 | 2407 | 2408 | 2409 | 2410 | 2411 | 2412 | 2413 | 2414 | 2415 | 2416 | 2417 | 2418 | 2419 | 2420 | 2421 | 2422 | 2423 | 2424 | 2425 | 2426 | 2427 | 2428 | 2429 | 2430 | 2431 | 2432 | 2433 | 2434 | 2435 | 2436 | 2437 | 2438 | 2439 | 2440 | 2441 | 2442 | 2443 | 2444 | 2445 | 2446 | 2447 | 2448 | 2449 | 2450 | 2451 | 2452 | 2453 | 2454 | 2455 | 2456 | 2457 | 2458 | 2459 | 2460 | 2461 | 2462 | 2463 | 2464 | 2465 | 2466 | 2467 | 2468 | 2469 | 2470 | 2471 | 2472 | 2473 | 2474 | 2475 | 2476 | 2477 | 2478 | 2479 | 2480 | 2481 | 2482 | 2483 | 2484 | 2485 | 2486 | 2487 | 2488 | 2489 | 2490 | 2491 | 2492 | 2493 | 2494 | 2495 | 2496 | 2497 | 2498 | 2499 | 2500 | 2501 | 2502 | 2503 | 2504 | 2505 | 2506 | 2507 | 2508 | 2509 | 2510 | 2511 | 2512 | 2513 | 2514 | 2515 | 2516 | 2517 | 2518 | 2519 | 2520 | 2521 | 2522 | 2523 | 2524 | 2525 | 2526 | 2527 | 2528 | 2529 | 2530 | 2531 | 2532 | 2533 | 2534 | 2535 | 2536 | 2537 | 2538 | 2539 | 2540 | 2541 | 2542 | 2543 | 2544 | 2545 | 2546 | 2547 | 2548 | 2549 | 2550 | 2551 | 2552 | 2553 | 2554 | 2555 | 2556 | 2557 | 2558 | 2559 | 2560 | 2561 | 2562 | 2563 | 2564 | 2565 | 2566 | 2567 | 2568 | 2569 | 2570 | 2571 | 2572 | 2573 | 2574 | 2575 | 2576 | 2577 | 2578 | 2579 | 2580 | 2581 | 2582 | 2583 | 2584 | 2585 | 2586 | 2587 | 2588 | 2589 | 2590 | 2591 | 2592 | 2593 | 2594 | 2595 | 2596 | 2597 | 2598 | 2599 | 2600 | 2601 | 2602 | 2603 | 2604 | 2605 | 2606 | 2607 | 2608 | 2609 | 2610 | 2611 | 2612 | 2613 | 2614 | 2615 | 2616 | 2617 | 2618 | 2619 | 2620 | 2621 | 2622 | 2623 | 2624 | 2625 | 2626 | 2627 | 2628 | 2629 | 2630 | 2631 | 2632 | 2633 | 2634 | 2635 | 2636 | 2637 | 2638 | 2639 | 2640 | 2641 | 2642 | 2643 | 2644 | 2645 | 2646 | 2647 | 2648 | 2649 | 2650 | 2651 | 2652 | 2653 | 2654 | 2655 | 2656 | 2657 | 2658 | 2659 | 2660 | 2661 | 2662 | 2663 | 2664 | 2665 | 2666 | 2667 | 2668 | 2669 | 2670 | 2671 | 2672 | 2673 | 2674 | 2675 | 2676 | 2677 | 2678 | 2679 | 2680 | 2681 | 2682 | 2683 | 2684 | 2685 | 2686 | 2687 | 2688 | 2689 | 2690 | 2691 | 2692 | 2693 | 2694 | 2695 | 2696 | 2697 | 2698 | 2699 | 2700 | 2701 | 2702 | 2703 | 2704 | 2705 | 2706 | 2707 | 2708 | 2709 | 2710 | 2711 | 2712 | 2713 | 2714 | 2715 | 2716 | 2717 | 2718 | 2719 | 2720 | 2721 | 2722 | 2723 | 2724 | 2725 | 2726 | 2727 | 2728 | 2729 | 2730 | 2731 | 2732 | 2733 | 2734 | 2735 | 2736 | 2737 | 2738 | 2739 | 2740 | 2741 | 2742 | 2743 | 2744 | 2745 | 2746 | 2747 | 2748 | 2749 | 2750 | 2751 | 2752 | 2753 | 2754 | 2755 | 2756 | 2757 | 2758 | 2759 | 2760 | 2761 | 2762 | 2763 | 2764 | 2765 | 2766 | 2767 | 2768 | 2769 | 2770 | 2771 | 2772 | 2773 | 2774 | 2775 | 2776 | 2777 | 2778 | 2779 | 2780 | 2781 | 2782 | 2783 | 2784 | 2785 | 2786 | 2787 | 2788 | 2789 | 2790 | 2791 | 2792 | 2793 | 2794 | 2795 | 2796 | 2797 | 2798 | 2799 | 2800 | 2801 | 2802 | 2803 | 2804 | 2805 | 2806 | 2807 | 2808 | 2809 | 2810 | 2811 | 2812 | 2813 | 2814 | 2815 | 2816 | 2817 | 2818 | 2819 | 2820 | 2821 | 2822 | 2823 | 2824 | 2825 | 2826 | 2827 | 2828 | 2829 | 2830 | 2831 | 2832 | 2833 | 2834 | 2835 | 2836 | 2837 | 2838 | 2839 | 2840 | 2841 | 2842 | 2843 | 2844 | 2845 | 2846 | 2847 | 2848 | 2849 | 2850 | 2851 | 2852 | 2853 | 2854 | 2855 | 2856 | 2857 | 2858 | 2859 | 2860 | 2861 | 2862 | 2863 | 2864 | 2865 | 2866 | 2867 | 2868 | 2869 | 2870 | 2871 | 2872 | 2873 | 2874 | 2875 | 2876 | 2877 | 2878 | 2879 | 2880 | 2881 | 2882 | 2883 | 2884 | 2885 | 2886 | 2887 | 2888 | 2889 | 2890 | 2891 | 2892 | 2893 | 2894 | 2895 | 2896 | 2897 | 2898 | 2899 | 2900 | 2901 | 2902 | 2903 | 2904 | 2905 | 2906 | 2907 | 2908 | 2909 | 2910 | 2911 | 2912 | 2913 | 2914 | 2915 | 2916 | 2917 | 2918 | 2919 | 2920 | 2921 | 2922 | 2923 | 2924 | 2925 | 2926 | 2927 | 2928 | 2929 | 2930 | 2931 | 2932 | 2933 | 2934 | 2935 | 2936 | 2937 | 2938 | 2939 | 2940 | 2941 | 2942 | 2943 | 2944 | 2945 | 2946 | 2947 | 2948 | 2949 | 2950 | 2951 | 2952 | 2953 | 2954 | 2955 | 2956 | 2957 | 2958 | 2959 | 2960 | 2961 | 2962 | 2963 | 2964 | 2965 | 2966 | 2967 | 2968 | 2969 | 2970 | 2971 | 2972 | 2973 | 2974 | 2975 | 2976 | 2977 | 2978 | 2979 | 2980 | 2981 | 2982 | 2983 | 2984 | 2985 | 2986 | 2987 | 2988 | 2989 | 2990 | 2991 | 2992 | 2993 | 2994 | 2995 | 2996 | 2997 | 2998 | 2999 | 3000 |
|--|------|------|------|------|------|------|------|------|------|------|------|------|------|------|------|------|------|------|------|------|------|------|------|------|------|------|------|------|------|------|------|------|------|------|------|------|------|------|------|------|------|------|------|------|------|------|------|------|------|------|------|------|------|------|------|------|------|------|------|------|------|------|------|------|------|------|------|------|------|------|------|------|------|------|------|------|------|------|------|------|------|------|------|------|------|------|------|------|------|------|------|------|------|------|------|------|------|------|------|------|------|------|------|------|------|------|------|------|------|------|------|------|------|------|------|------|------|------|------|------|------|------|------|------|------|------|------|------|------|------|------|------|------|------|------|------|------|------|------|------|------|------|------|------|------|------|------|------|------|------|------|------|------|------|------|------|------|------|------|------|------|------|------|------|------|------|------|------|------|------|------|------|------|------|------|------|------|------|------|------|------|------|------|------|------|------|------|------|------|------|------|------|------|------|------|------|------|------|------|------|------|------|------|------|------|------|------|------|------|------|------|------|------|------|------|------|------|------|------|------|------|------|------|------|------|------|------|------|------|------|------|------|------|------|------|------|------|------|------|------|------|------|------|------|------|------|------|------|------|------|------|------|------|------|------|------|------|------|------|------|------|------|------|------|------|------|------|------|------|------|------|------|------|------|------|------|------|------|------|------|------|------|------|------|------|------|------|------|------|------|------|------|------|------|------|------|------|------|------|------|------|------|------|------|------|------|------|------|------|------|------|------|------|------|------|------|------|------|------|------|------|------|------|------|------|------|------|------|------|------|------|------|------|------|------|------|------|------|------|------|------|------|------|------|------|------|------|------|------|------|------|------|------|------|------|------|------|------|------|------|------|------|------|------|------|------|------|------|------|------|------|------|------|------|------|------|------|------|------|------|------|------|------|------|------|------|------|------|------|------|------|------|------|------|------|------|------|------|------|------|------|------|------|------|------|------|------|------|------|------|------|------|------|------|------|------|------|------|------|------|------|------|------|------|------|------|------|------|------|------|------|------|------|------|------|------|------|------|------|------|------|------|------|------|------|------|------|------|------|------|------|------|------|------|------|------|------|------|------|------|------|------|------|------|------|------|------|------|------|------|------|------|------|------|------|------|------|------|------|------|------|------|------|------|------|------|------|------|------|------|------|------|------|------|------|------|------|------|------|------|------|------|------|------|------|------|------|------|------|------|------|------|------|------|------|------|------|------|------|------|------|------|------|------|------|------|------|------|------|------|------|------|------|------|------|------|------|------|------|------|------|------|------|------|------|------|------|------|------|------|------|------|------|------|------|------|------|------|------|------|------|------|------|------|------|------|------|------|------|------|------|------|------|------|------|------|------|------|------|------|------|------|------|------|------|------|------|------|------|------|------|------|------|------|------|------|------|------|------|------|------|------|------|------|------|------|------|------|------|------|------|------|------|------|------|------|------|------|------|------|------|------|------|------|------|------|------|------|------|------|------|------|------|------|------|------|------|------|------|------|------|------|------|------|------|------|------|------|------|------|------|------|------|------|------|------|------|------|------|------|------|------|------|------|------|------|------|------|------|------|------|------|------|------|------|------|------|------|------|------|------|------|------|------|------|------|------|------|------|------|------|------|------|------|------|------|------|------|------|------|------|------|------|------|------|------|------|------|------|------|------|------|------|------|------|------|------|------|------|------|------|------|------|------|------|------|------|------|------|------|------|------|------|------|------|------|------|------|------|------|------|------|------|------|------|------|------|------|------|------|------|------|------|------|------|------|------|------|------|------|------|------|------|------|------|------|------|------|------|------|------|------|------|------|------|------|------|------|------|------|------|------|------|------|------|------|------|------|------|------|------|------|------|------|------|------|------|------|------|------|------|------|------|------|------|------|------|------|------|------|------|------|------|------|------|------|------|------|------|------|------|------|------|------|------|------|------|------|------|------|------|------|------|------|------|------|------|------|------|------|------|------|------|------|------|------|------|------|------|------|------|------|------|------|------|------|------|------|------|------|------|------|------|------|------|------|------|------|------|------|------|------|------|------|------|------|------|------|------|------|------|------|------|------|------|------|------|------|------|------|------|------|------|------|------|------|------|------|------|------|------|------|------|------|------|------|------|------|------|------|------|------|------|------|------|------|------|------|------|------|------|------|------|------|------|------|------|------|------|------|------|------|------|------|------|------|------|------|------|------|------|------|------|------|------|------|------|------|------|------|------|------|------|------|------|------|------|------|------|------|------|------|------|------|------|------|------|------|------|------|------|------|------|------|------|------|------|------|------|------|------|------|------|------|------|------|------|------|------|------|------|------|------|------|------|------|------|
|--|------|------|------|------|------|------|------|------|------|------|------|------|------|------|------|------|------|------|------|------|------|------|------|------|------|------|------|------|------|------|------|------|------|------|------|------|------|------|------|------|------|------|------|------|------|------|------|------|------|------|------|------|------|------|------|------|------|------|------|------|------|------|------|------|------|------|------|------|------|------|------|------|------|------|------|------|------|------|------|------|------|------|------|------|------|------|------|------|------|------|------|------|------|------|------|------|------|------|------|------|------|------|------|------|------|------|------|------|------|------|------|------|------|------|------|------|------|------|------|------|------|------|------|------|------|------|------|------|------|------|------|------|------|------|------|------|------|------|------|------|------|------|------|------|------|------|------|------|------|------|------|------|------|------|------|------|------|------|------|------|------|------|------|------|------|------|------|------|------|------|------|------|------|------|------|------|------|------|------|------|------|------|------|------|------|------|------|------|------|------|------|------|------|------|------|------|------|------|------|------|------|------|------|------|------|------|------|------|------|------|------|------|------|------|------|------|------|------|------|------|------|------|------|------|------|------|------|------|------|------|------|------|------|------|------|------|------|------|------|------|------|------|------|------|------|------|------|------|------|------|------|------|------|------|------|------|------|------|------|------|------|------|------|------|------|------|------|------|------|------|------|------|------|------|------|------|------|------|------|------|------|------|------|------|------|------|------|------|------|------|------|------|------|------|------|------|------|------|------|------|------|------|------|------|------|------|------|------|------|------|------|------|------|------|------|------|------|------|------|------|------|------|------|------|------|------|------|------|------|------|------|------|------|------|------|------|------|------|------|------|------|------|------|------|------|------|------|------|------|------|------|------|------|------|------|------|------|------|------|------|------|------|------|------|------|------|------|------|------|------|------|------|------|------|------|------|------|------|------|------|------|------|------|------|------|------|------|------|------|------|------|------|------|------|------|------|------|------|------|------|------|------|------|------|------|------|------|------|------|------|------|------|------|------|------|------|------|------|------|------|------|------|------|------|------|------|------|------|------|------|------|------|------|------|------|------|------|------|------|------|------|------|------|------|------|------|------|------|------|------|------|------|------|------|------|------|------|------|------|------|------|------|------|------|------|------|------|------|------|------|------|------|------|------|------|------|------|------|------|------|------|------|------|------|------|------|------|------|------|------|------|------|------|------|------|------|------|------|------|------|------|------|------|------|------|------|------|------|------|------|------|------|------|------|------|------|------|------|------|------|------|------|------|------|------|------|------|------|------|------|------|------|------|------|------|------|------|------|------|------|------|------|------|------|------|------|------|------|------|------|------|------|------|------|------|------|------|------|------|------|------|------|------|------|------|------|------|------|------|------|------|------|------|------|------|------|------|------|------|------|------|------|------|------|------|------|------|------|------|------|------|------|------|------|------|------|------|------|------|------|------|------|------|------|------|------|------|------|------|------|------|------|------|------|------|------|------|------|------|------|------|------|------|------|------|------|------|------|------|------|------|------|------|------|------|------|------|------|------|------|------|------|------|------|------|------|------|------|------|------|------|------|------|------|------|------|------|------|------|------|------|------|------|------|------|------|------|------|------|------|------|------|------|------|------|------|------|------|------|------|------|------|------|------|------|------|------|------|------|------|------|------|------|------|------|------|------|------|------|------|------|------|------|------|------|------|------|------|------|------|------|------|------|------|------|------|------|------|------|------|------|------|------|------|------|------|------|------|------|------|------|------|------|------|------|------|------|------|------|------|------|------|------|------|------|------|------|------|------|------|------|------|------|------|------|------|------|------|------|------|------|------|------|------|------|------|------|------|------|------|------|------|------|------|------|------|------|------|------|------|------|------|------|------|------|------|------|------|------|------|------|------|------|------|------|------|------|------|------|------|------|------|------|------|------|------|------|------|------|------|------|------|------|------|------|------|------|------|------|------|------|------|------|------|------|------|------|------|------|------|------|------|------|------|------|------|------|------|------|------|------|------|------|------|------|------|------|------|------|------|------|------|------|------|------|------|------|------|------|------|------|------|------|------|------|------|------|------|------|------|------|------|------|------|------|------|------|------|------|------|------|------|------|------|------|------|------|------|------|------|------|------|------|------|------|------|------|------|------|------|------|------|------|------|------|------|------|------|------|------|------|------|------|------|------|------|------|------|------|------|------|------|------|------|------|------|------|------|------|------|------|------|------|------|------|------|------|------|------|------|------|------|------|------|------|------|------|------|------|------|------|------|------|------|------|------|------|------|------|------|------|------|------|------|------|------|------|------|------|------|------|------|------|------|------|------|------|------|------|------|------|------|------|------|------|------|------|------|------|------|------|------|------|------|------|------|------|

[illegible]

Maps & Plats Fee #070826241

BK 15 Pg. 82 F

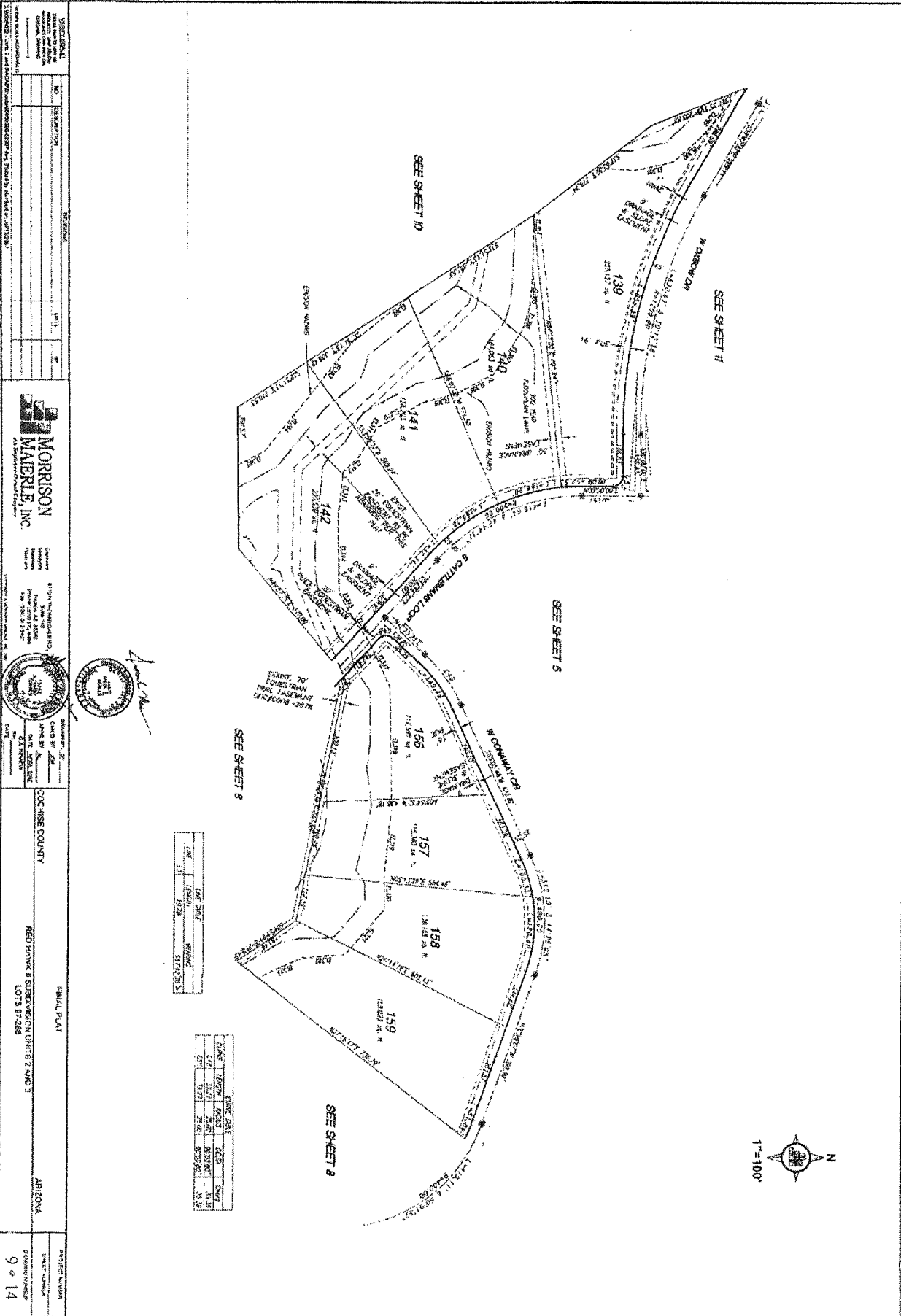
BK15 Pg 82G

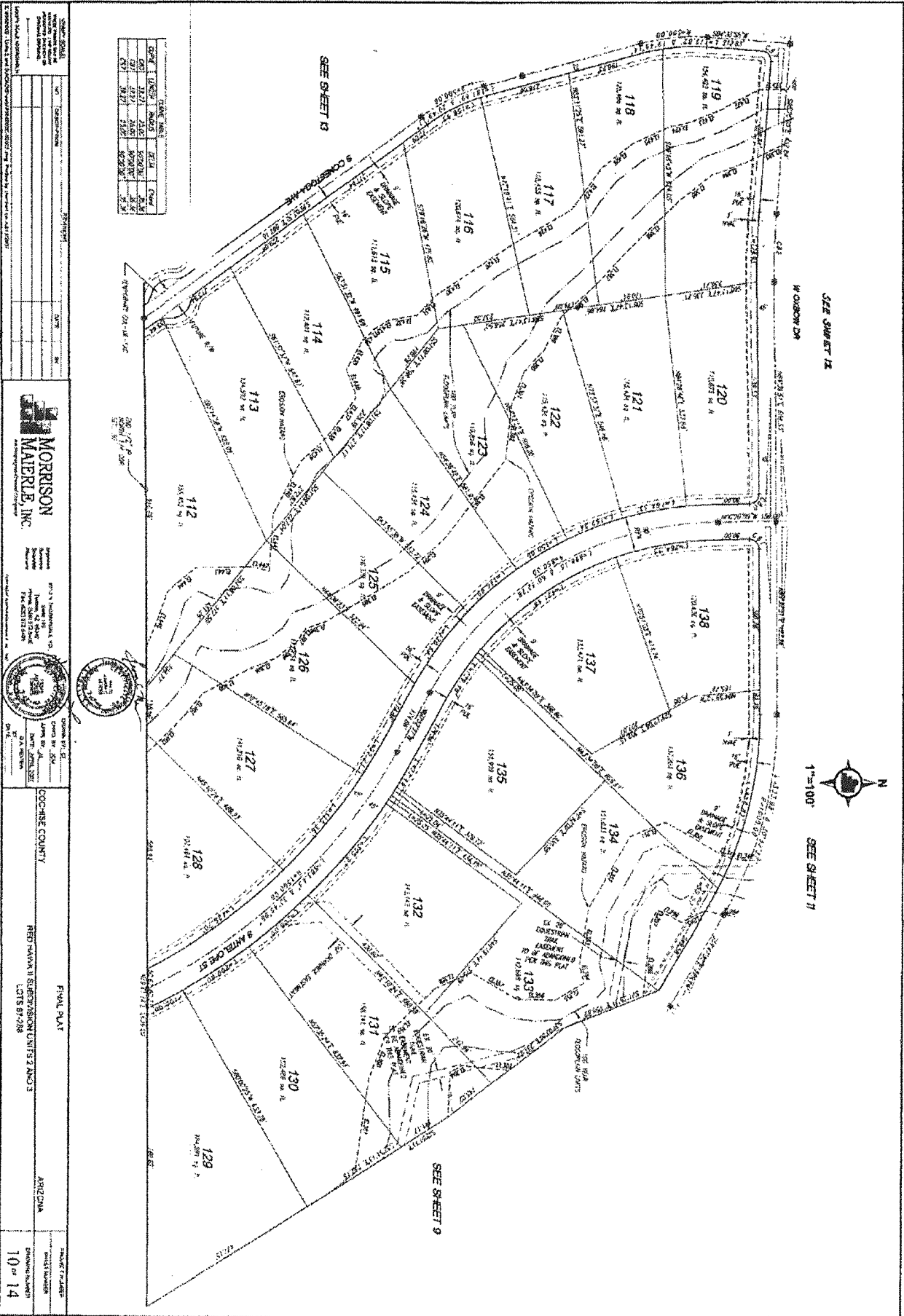


Maps & Plots

File # 070826241

DR 15 79824





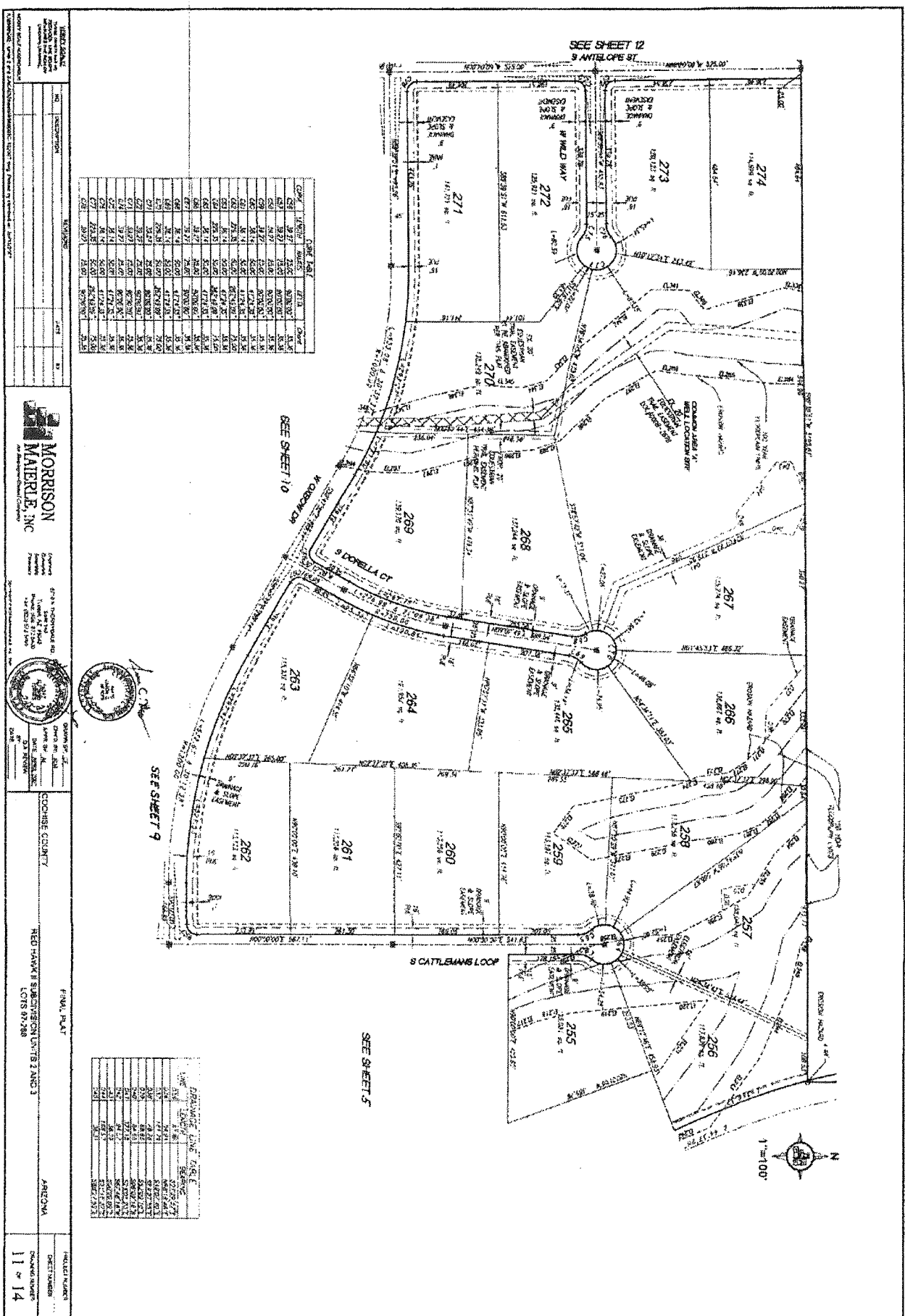
Maps & Plots Fee # 070826241

BK 15 Pg 82 E



Maps & Plats Fee # 070826241

BK15 Pg 825



| Lot | Area (Ac.) | Area (Sq. Ft.) | Area (Sq. Ft.) |
|-----|------------|----------------|----------------|
| 255 | 1.00       | 43,560         | 43,560         |
| 256 | 1.00       | 43,560         | 43,560         |
| 257 | 1.00       | 43,560         | 43,560         |
| 258 | 1.00       | 43,560         | 43,560         |
| 259 | 1.00       | 43,560         | 43,560         |
| 260 | 1.00       | 43,560         | 43,560         |
| 261 | 1.00       | 43,560         | 43,560         |
| 262 | 1.00       | 43,560         | 43,560         |
| 263 | 1.00       | 43,560         | 43,560         |
| 264 | 1.00       | 43,560         | 43,560         |
| 265 | 1.00       | 43,560         | 43,560         |
| 266 | 1.00       | 43,560         | 43,560         |
| 267 | 1.00       | 43,560         | 43,560         |
| 268 | 1.00       | 43,560         | 43,560         |
| 269 | 1.00       | 43,560         | 43,560         |
| 270 | 1.00       | 43,560         | 43,560         |
| 271 | 1.00       | 43,560         | 43,560         |
| 272 | 1.00       | 43,560         | 43,560         |
| 273 | 1.00       | 43,560         | 43,560         |
| 274 | 1.00       | 43,560         | 43,560         |

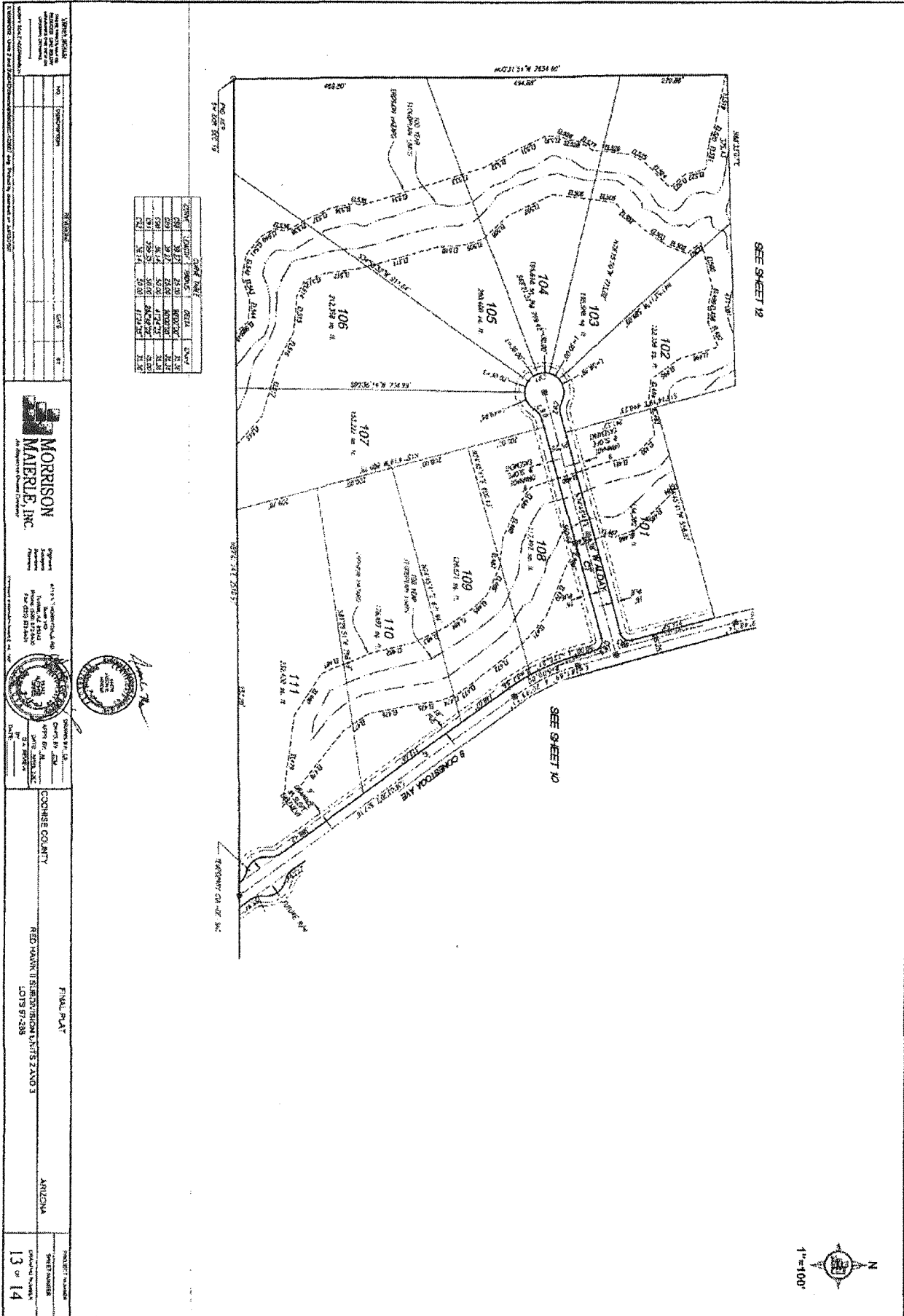
| Lot | Area (Ac.) | Area (Sq. Ft.) | Area (Sq. Ft.) |
|-----|------------|----------------|----------------|
| 255 | 1.00       | 43,560         | 43,560         |
| 256 | 1.00       | 43,560         | 43,560         |
| 257 | 1.00       | 43,560         | 43,560         |
| 258 | 1.00       | 43,560         | 43,560         |
| 259 | 1.00       | 43,560         | 43,560         |
| 260 | 1.00       | 43,560         | 43,560         |
| 261 | 1.00       | 43,560         | 43,560         |
| 262 | 1.00       | 43,560         | 43,560         |
| 263 | 1.00       | 43,560         | 43,560         |
| 264 | 1.00       | 43,560         | 43,560         |
| 265 | 1.00       | 43,560         | 43,560         |
| 266 | 1.00       | 43,560         | 43,560         |
| 267 | 1.00       | 43,560         | 43,560         |
| 268 | 1.00       | 43,560         | 43,560         |
| 269 | 1.00       | 43,560         | 43,560         |
| 270 | 1.00       | 43,560         | 43,560         |
| 271 | 1.00       | 43,560         | 43,560         |
| 272 | 1.00       | 43,560         | 43,560         |
| 273 | 1.00       | 43,560         | 43,560         |
| 274 | 1.00       | 43,560         | 43,560         |

|  |  |  |  |  |  |
|--|--|--|--|--|--|
| <b>MORRISON MATERIAL, INC.</b><br>6714 N. 10TH AVE. SUITE 100<br>PHOENIX, AZ 85021<br>(602) 998-1111<br>FAX (602) 998-1112 |  | COCHISE COUNTY<br>REC'D HANK'S SUBDIVISION LOTS 1 AND 3<br>LOTS 87-268 |  | FINAL PLAT<br>PREPARED BY<br>DATE                |  |
| SHEET NO. 11 OF 14<br>SHEET NAME<br>SHEET NUMBER   |  | SHEET NO. 11 OF 14<br>SHEET NAME<br>SHEET NUMBER                       |  | SHEET NO. 11 OF 14<br>SHEET NAME<br>SHEET NUMBER |  |



Maps & Plats Fee #070826241

BK15 Pg 82 L



**MORRISON MAIERLE, INC.**  
 Surveyors  
 1000 N. 10th St., Suite 100  
 Phoenix, AZ 85006  
 Phone: (602) 944-1100  
 Fax: (602) 944-1101  
 Email: info@morrisonmaierle.com

**PROJECT: LAMAR**  
 SHEET NUMBER: 13 of 14

**COCHISE COUNTY**  
 RED HAWK II SUBDIVISION LOTS 2 AND 3  
 LOTS 97-108

**FINAL PLAT**  
 APPROVED BY: [Signature]  
 DATE: 10/18/2021



BEING A WESTERLY PORTION OF SECTION 20, THE NORTHERLY PORTION OF SECTION 29 AND THE SOUTH HALF OF SECTION 19,  
TOWNSHIP 17 S, RANGE 19 E,  
GILA AND SALT RIVER BASE AND MERIDIAN, COCHISE COUNTY ARIZONA

COUNTY OF COCHISE ) ss  
 THIS INSTRUMENT WAS RECORDED AT THE REQUEST OF COCHISE COUNTY ON THIS  
 13th DAY OF January, 2007 AT \_\_\_\_\_  
 O'Clock AND THIS AT PAGE 52-544.  
 SEE / Original

2025-01-01



1. PROBABLY CERTIFY THAT THE ENGINEERING DESIGNS SHOWN ON THIS PLAN INCLUDING THE 100-YEAR FLOOD PROTECT LIFE AND EMISSION HAZARDOUS MATERIALS WERE PREPARED UNDER MY SUPERVISION

1574197

BASIS OF BEARING  
THE BASIS OF BEARING IS THE NORTH LINE OF SECTION 19, SAID BEARING BEING NORTH 29° 12' 23" EAST.

THE BASIS OF ELEVATION IS A SURVEY MONUMENT LOCATED AT THE CENTER OF THE INTERSECTION OF THE MAIN HIGHWAY AND U.S. HIGHWAY 240. ELEVATION POINT 421.08, 1903 DATUM.

ON THE 11<sup>TH</sup> DAY OF SEPTEMBER 2002 BEFORE ME, THE UNDERSIGNED  
PERSONALLY APPEARED MISS M. NORTON, THE PERSON  
WHOM I HAVE RECOGNIZED AS THE PERSON WHOSE NAME IS  
RECORDED IN THE FOREGOING INSTRUMENT.  
AFTER THE FOREGOING CONTAINER  
WAS IN MY HAND AND OFFICIAL SEAL

Henry W. Sawyer

[illegible]

FILED  
1/15/100  
COUNTY CLERK  
JAN 15 1900  
JAN 15 1900  
JAN 15 1900



THUNDER HATCH ESTATES UNIT #, LLC &  
THUNDER HATCH ESTATES UNIT #, LLC  
2290 N KOLB RD., SUITE#120 TUCSON, AZ  
85715 ATTN: AND VERNADYEN. (520)485-1885

FILE SECURITY AGENCY OF ARIZONA  
AN ARIZONA CORPORATION, AS  
TRUSTEE UNDER TRUST NO. 963  
RECORDED UNDER FILE#90517524 &  
070517523 CECILIA COUNTRY, INC.

| SHEET | DESCRIPTION                        |
|-------|------------------------------------|
| 1-2   | COVER SHEET, COMPANY LOGO AND NOTE |
| 3-13  | PLAN SHEETS                        |
| 14    | CROSS-SECTIONAL SECTION LINE TABLE |

**LEGEND**

FOUND MONUMENT AS SHOWN  
SET 3 BRASS CUP SURVEY MONUMENT  
IS CURRENTLY STAKED BY  
REGISTERED LAND SURVEYOR

A PORTION OF THE NORTHWEST 1/4 AND THE  
SOUTHWEST 1/4 OF SECTION 20 AND A PORTION OF  
THE NORTH 1/2 OF SECTION 25 AND THE SOUTHWEST  
1/4 OF SECTION 13 TOWNSHIP 17 S. RANGE 13 E.  
G. & S.B. & W. CORPSE COUNTRY, AT

| DT  | CLINIC NUMBER         |
|-----|-----------------------|
| 01  | WAF NUMBER            |
| (A) | RADIAL SURVING        |
| (B) | NON-RADIAL MEASURING  |
| (C) | SCOT WASTEBY TRAINING |

SECTION LINE  
SEADAMON BOYDWAY  
100 YEAR FLOOD PLANE  
FRESHWATER  
LDT LINE  
PROPOSED DRAINAGE  
EXISTING EASEMENT

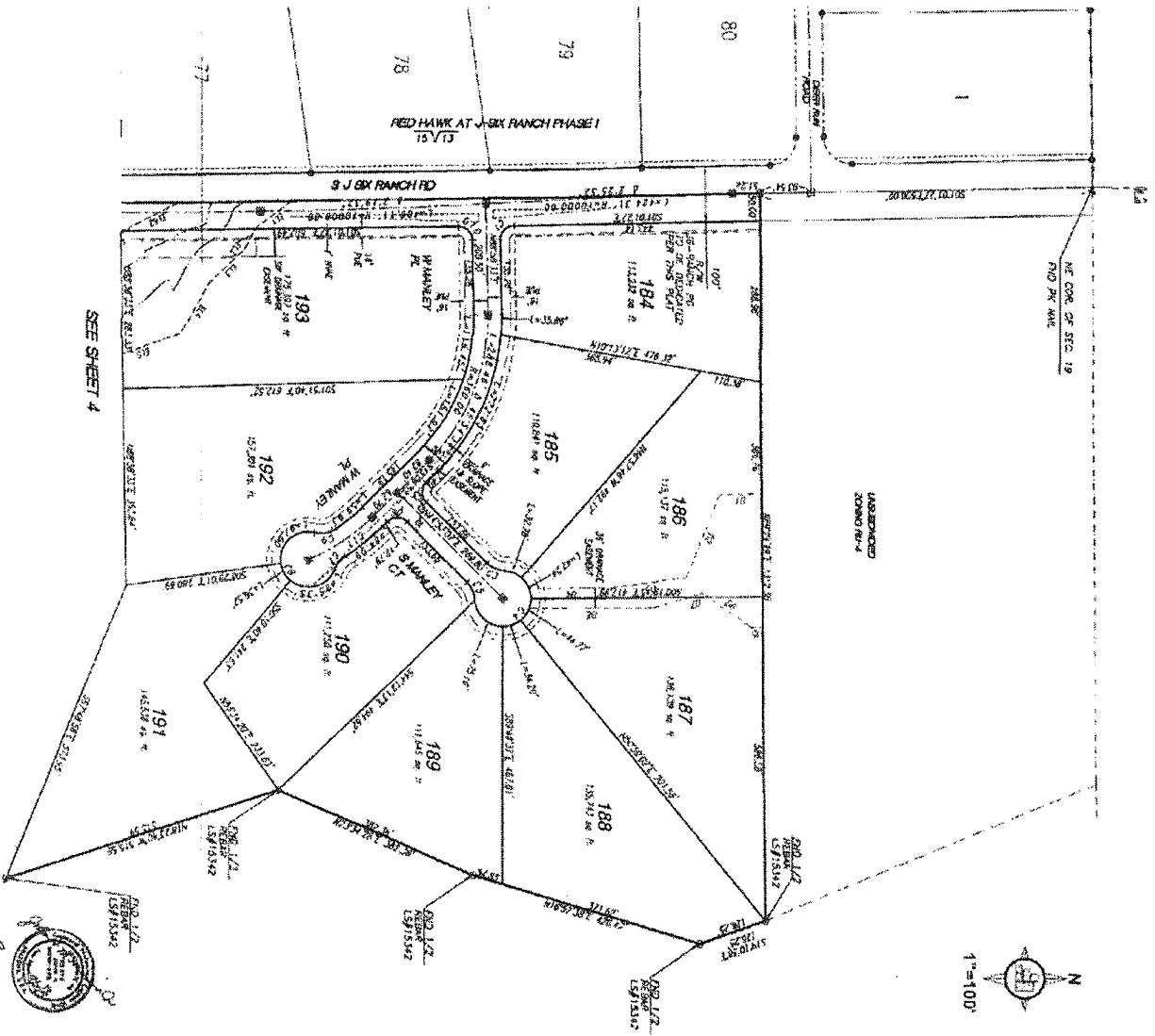
INDICATES 177° E. W/740,  
SET AT ALL LOT AND BOUNDARY  
CORNERS OF N. ARIZONA  
REGISTERED LAND SURVEYOR.

|      |                         |
|------|-------------------------|
| NAME | NO VEHICLE ACCESS       |
| WEIR | BEAN DRIVING 2075       |
| STN  | STANDY                  |
| PT   | WATER SURFACE ELEVATION |
| HWY  | POINT OF TANGENT        |
| PLC  | POINT OF CURVE          |
| PLC  | SWAY                    |
| ACC  | ACCESS CORNED EXISTENT  |
| CL   | CLASHING                |
| CL   | CLASHING                |

[illegible]

BK 15 Pg 92





SEE SHEET 4



| LINE | BEARING         | DISTANCE | AREA  |
|------|-----------------|----------|-------|
| 1    | N 89° 15' 00" E | 100.00   | 10.00 |
| 2    | S 89° 15' 00" E | 100.00   | 10.00 |
| 3    | S 89° 15' 00" E | 100.00   | 10.00 |
| 4    | S 89° 15' 00" E | 100.00   | 10.00 |
| 5    | S 89° 15' 00" E | 100.00   | 10.00 |
| 6    | S 89° 15' 00" E | 100.00   | 10.00 |
| 7    | S 89° 15' 00" E | 100.00   | 10.00 |
| 8    | S 89° 15' 00" E | 100.00   | 10.00 |
| 9    | S 89° 15' 00" E | 100.00   | 10.00 |
| 10   | S 89° 15' 00" E | 100.00   | 10.00 |

| LINE | BEARING         | DISTANCE | AREA  |
|------|-----------------|----------|-------|
| 1    | N 89° 15' 00" E | 100.00   | 10.00 |
| 2    | S 89° 15' 00" E | 100.00   | 10.00 |
| 3    | S 89° 15' 00" E | 100.00   | 10.00 |
| 4    | S 89° 15' 00" E | 100.00   | 10.00 |
| 5    | S 89° 15' 00" E | 100.00   | 10.00 |
| 6    | S 89° 15' 00" E | 100.00   | 10.00 |
| 7    | S 89° 15' 00" E | 100.00   | 10.00 |
| 8    | S 89° 15' 00" E | 100.00   | 10.00 |
| 9    | S 89° 15' 00" E | 100.00   | 10.00 |
| 10   | S 89° 15' 00" E | 100.00   | 10.00 |

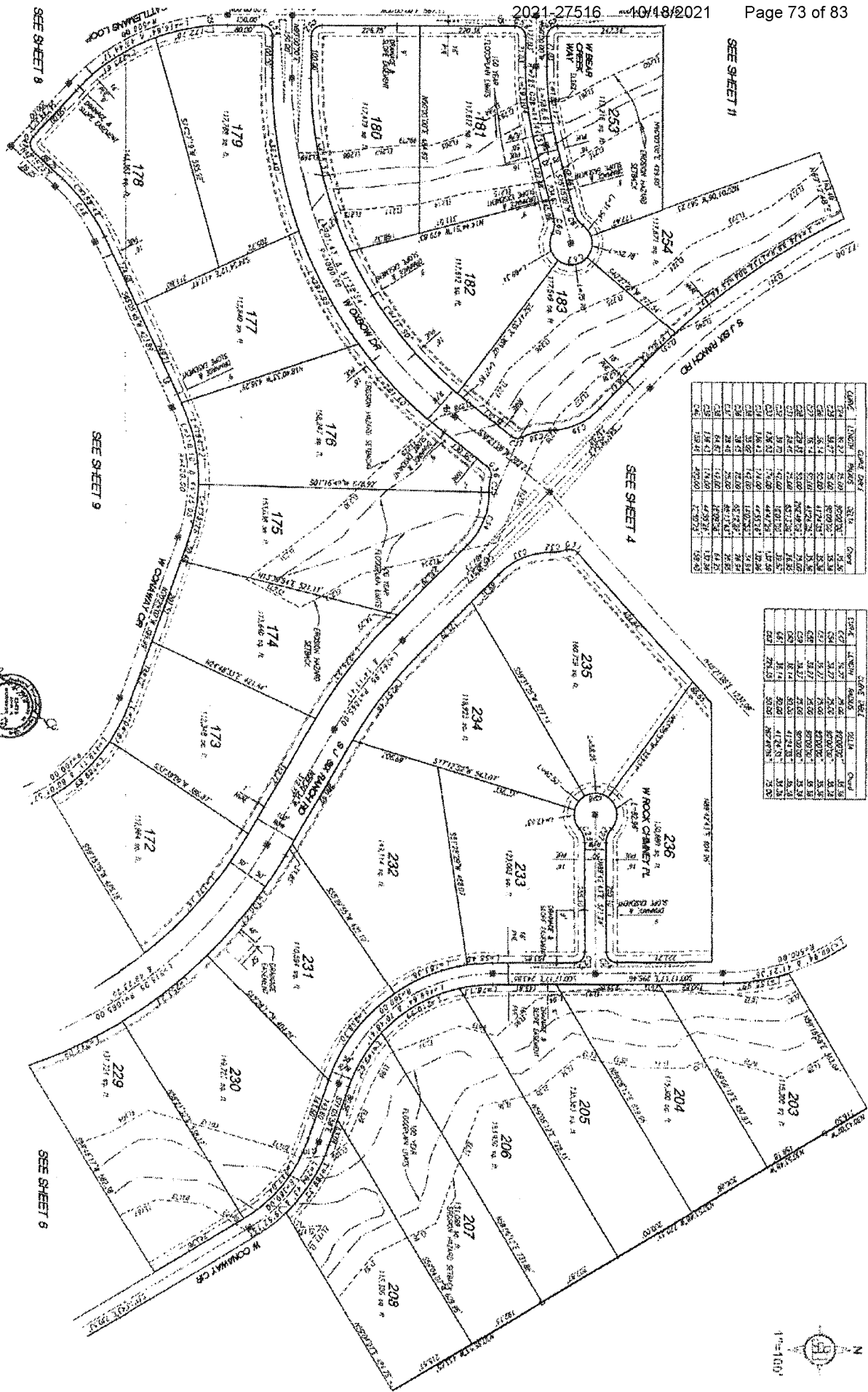
SEE SHEET 14 FOR PROPOSED HAZARD ZONING MAP

|                                    |  |                                  |  |
|------------------------------------|--|----------------------------------|--|
| PROJECT NAME                       |  | SHEET NUMBER                     |  |
| NO. 183-191                        |  | 3 OF 14                          |  |
| DATE                               |  | BY                               |  |
|                                    |  |                                  |  |
| MORRISON MAERLE, INC.              |  | REGISTERED PROFESSIONAL ENGINEER |  |
| 1111 N. CENTRAL AVENUE, SUITE 100  |  | PHOENIX, ARIZONA 85004           |  |
| PROJECT NO. 2021-27516             |  | DATE OF ISSUE 10/18/2021         |  |
| COCHISE COUNTY                     |  | ARIZONA                          |  |
| RED HAWK SUBDIVISION UNITS 2 AND 3 |  | TOWNSHIP 28S RANGE 15E           |  |
| LOT 183 & TRACT 7A                 |  |                                  |  |
| FINAL PLAT                         |  | PROJECT NUMBER                   |  |
|                                    |  | SHEET NUMBER                     |  |

maps & plats Fee# 080101068 BK 15 P992B








## maps & plots

Fee #080101068

BK 15 Pg 92 D



**MORRISON  
MAIERLE, INC.**

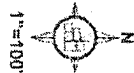
COCHISE COUNTY

RED HAYK II SUBDIVISION UNITS 2 AND 3

A8:ZONA

5014

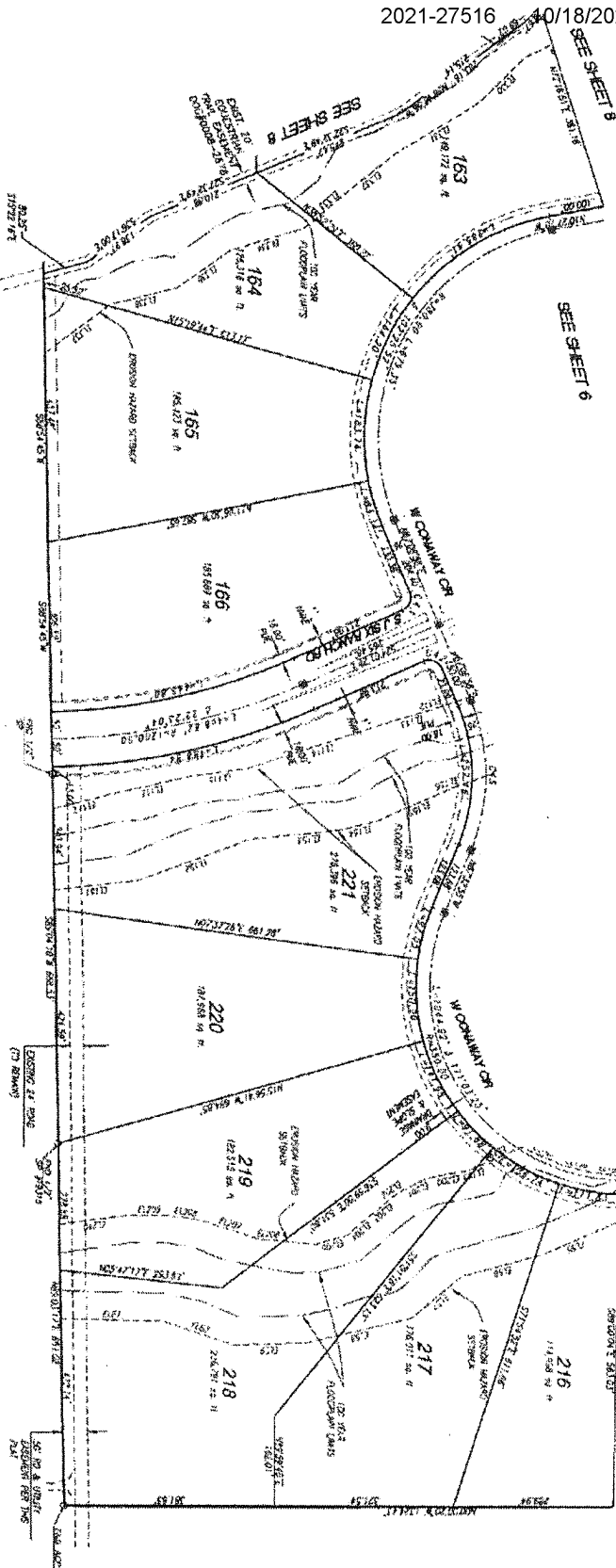
BK15 P9 92E



| COWS DATA |        |       |       |       |
|-----------|--------|-------|-------|-------|
| COWID     | SEASON | BUCKS | DEFS  | COWS  |
| C41       | 1877   | 25.03 | 89.53 | 38.06 |
| C44       | 1877   | 25.03 | 91.02 | 35.17 |
| C45       | 1878   | 19.10 | 43.82 | 26.77 |

SEE SHEET 14 FOR DISPOSITION OF REMAINING

[illegible]



SEE SHEET 6



| CROSS SECTION |        |       |         |
|---------------|--------|-------|---------|
| CH            | LENGTH | AREA  | PERCENT |
| 1             | 10.00  | 10.00 | 10.00   |
| 2             | 10.00  | 10.00 | 10.00   |
| 3             | 10.00  | 10.00 | 10.00   |
| 4             | 10.00  | 10.00 | 10.00   |
| 5             | 10.00  | 10.00 | 10.00   |
| 6             | 10.00  | 10.00 | 10.00   |
| 7             | 10.00  | 10.00 | 10.00   |
| 8             | 10.00  | 10.00 | 10.00   |
| 9             | 10.00  | 10.00 | 10.00   |
| 10            | 10.00  | 10.00 | 10.00   |



**MORRISON**  
**MAIERLE, INC.**  
A Subsidiary of Morrison-Maierle, Inc.

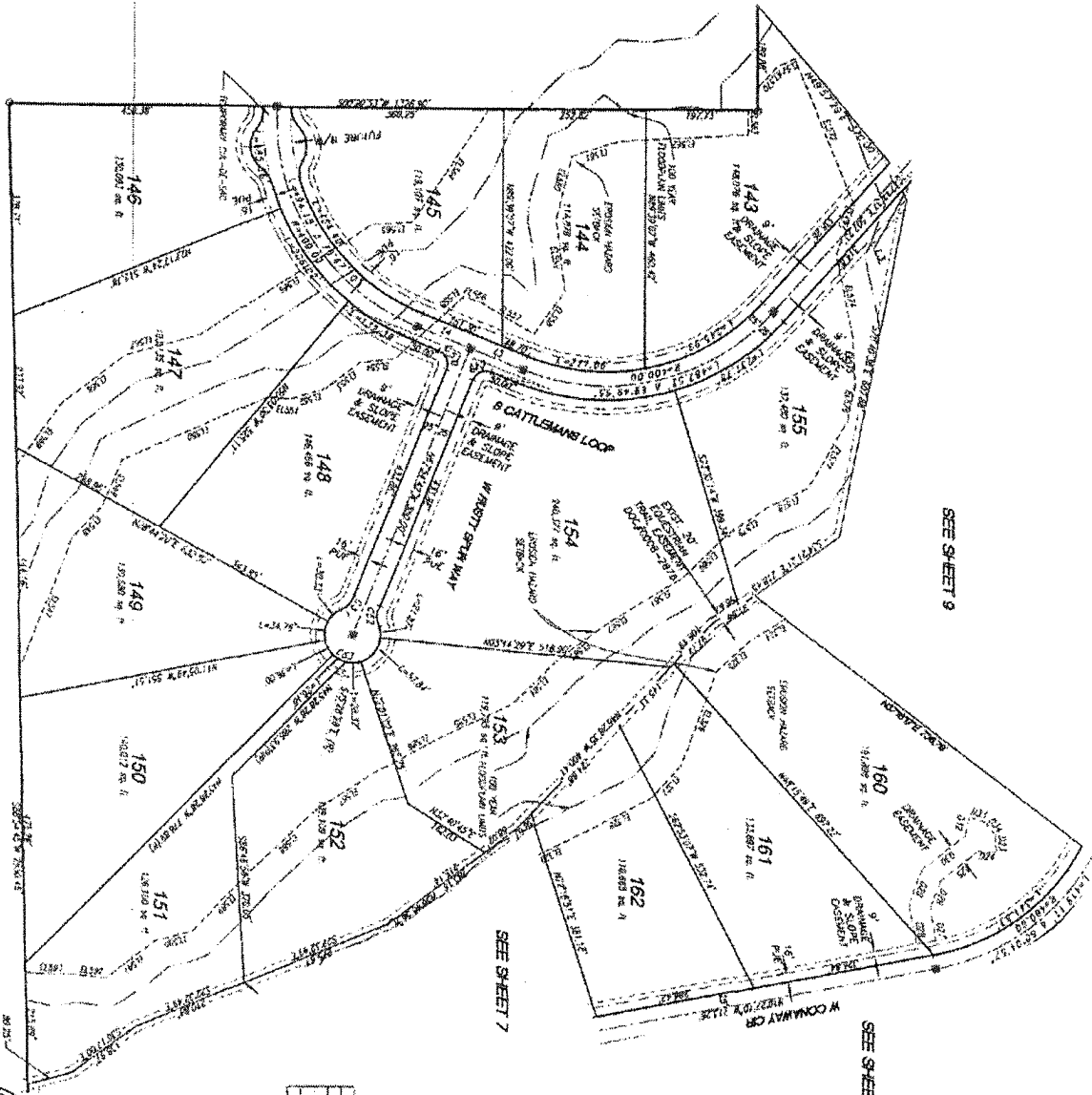


|              |                                      |
|--------------|--------------------------------------|
| PROJECT NAME | REID BANK & SUBDIVISION UNIT 2 AND 3 |
| LOCATION     | LOT 18 37-38 & TRACT N               |
| DATE         | 7/14/14                              |

maps & plats

Fee #080101068

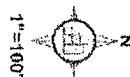
BK 15 Pg 92F



| LINE | RECORD | REMARK    |
|------|--------|-----------|
| 001  | 38.32  | 64711.517 |
| 002  | 38.32  | 64710.214 |
| 003  | 38.32  | 64708.911 |
| 004  | 38.32  | 64707.608 |
| 005  | 38.32  | 64706.305 |
| 006  | 38.32  | 64705.002 |
| 007  | 38.32  | 64703.699 |
| 008  | 38.32  | 64702.396 |
| 009  | 38.32  | 64701.093 |
| 010  | 38.32  | 64699.790 |
| 011  | 38.32  | 64698.487 |
| 012  | 38.32  | 64697.184 |
| 013  | 38.32  | 64695.881 |
| 014  | 38.32  | 64694.578 |
| 015  | 38.32  | 64693.275 |
| 016  | 38.32  | 64691.972 |
| 017  | 38.32  | 64690.669 |
| 018  | 38.32  | 64689.366 |
| 019  | 38.32  | 64688.063 |
| 020  | 38.32  | 64686.760 |
| 021  | 38.32  | 64685.457 |
| 022  | 38.32  | 64684.154 |
| 023  | 38.32  | 64682.851 |
| 024  | 38.32  | 64681.548 |
| 025  | 38.32  | 64680.245 |
| 026  | 38.32  | 64678.942 |
| 027  | 38.32  | 64677.639 |
| 028  | 38.32  | 64676.336 |
| 029  | 38.32  | 64675.033 |
| 030  | 38.32  | 64673.730 |
| 031  | 38.32  | 64672.427 |
| 032  | 38.32  | 64671.124 |
| 033  | 38.32  | 64669.821 |
| 034  | 38.32  | 64668.518 |
| 035  | 38.32  | 64667.215 |
| 036  | 38.32  | 64665.912 |
| 037  | 38.32  | 64664.609 |
| 038  | 38.32  | 64663.306 |
| 039  | 38.32  | 64662.003 |
| 040  | 38.32  | 64660.700 |
| 041  | 38.32  | 64659.397 |
| 042  | 38.32  | 64658.094 |
| 043  | 38.32  | 64656.791 |
| 044  | 38.32  | 64655.488 |
| 045  | 38.32  | 64654.185 |
| 046  | 38.32  | 64652.882 |
| 047  | 38.32  | 64651.579 |
| 048  | 38.32  | 64650.276 |
| 049  | 38.32  | 64648.973 |
| 050  | 38.32  | 64647.670 |
| 051  | 38.32  | 64646.367 |
| 052  | 38.32  | 64645.064 |
| 053  | 38.32  | 64643.761 |
| 054  | 38.32  | 64642.458 |
| 055  | 38.32  | 64641.155 |
| 056  | 38.32  | 64639.852 |
| 057  | 38.32  | 64638.549 |
| 058  | 38.32  | 64637.246 |
| 059  | 38.32  | 64635.943 |
| 060  | 38.32  | 64634.640 |
| 061  | 38.32  | 64633.337 |
| 062  | 38.32  | 64632.034 |
| 063  | 38.32  | 64630.731 |
| 064  | 38.32  | 64629.428 |
| 065  | 38.32  | 64628.125 |
| 066  | 38.32  | 64626.822 |
| 067  | 38.32  | 64625.519 |
| 068  | 38.32  | 64624.216 |
| 069  | 38.32  | 64622.913 |
| 070  | 38.32  | 64621.610 |
| 071  | 38.32  | 64620.307 |
| 072  | 38.32  | 64619.004 |
| 073  | 38.32  | 64617.701 |
| 074  | 38.32  | 64616.398 |
| 075  | 38.32  | 64615.095 |
| 076  | 38.32  | 64613.792 |
| 077  | 38.32  | 64612.489 |
| 078  | 38.32  | 64611.186 |
| 079  | 38.32  | 64609.883 |
| 080  | 38.32  | 64608.580 |
| 081  | 38.32  | 64607.277 |
| 082  | 38.32  | 64605.974 |
| 083  | 38.32  | 64604.671 |
| 084  | 38.32  | 64603.368 |
| 085  | 38.32  | 64602.065 |
| 086  | 38.32  | 64600.762 |
| 087  | 38.32  | 64599.459 |
| 088  | 38.32  | 64598.156 |
| 089  | 38.32  | 64596.853 |
| 090  | 38.32  | 64595.550 |
| 091  | 38.32  | 64594.247 |
| 092  | 38.32  | 64592.944 |
| 093  | 38.32  | 64591.641 |
| 094  | 38.32  | 64590.338 |
| 095  | 38.32  | 64589.035 |
| 096  | 38.32  | 64587.732 |
| 097  | 38.3   |           |

[illegible]

| Grand Total |         |         |        |       |
|-------------|---------|---------|--------|-------|
| Case        | LS-6041 | SA-6041 | 201A   | Case  |
| C19         | 58.57   | 71.00   | 90.00% | 55.35 |
| C20         | 39.57   | 25.00   | 63.00% | 35.35 |
| C21         | 35.11   | 50.00   | 41.74% | 35.35 |
| C32         | 28.14   | 50.00   | 41.74% | 35.35 |
| C33         | 28.05   | 50.00   | 41.74% | 35.35 |

 $1^{\text{st}} = 100^{\circ}$ 

STREET 1470A EPHRAIM AVENUE  
STREET 1470A EPHRAIM AVENUE

FINAL PLAN

COCHISE COUNTY

RED HAWK II SUBDIVISION UNITS 2 AND 3  
LOTS 97-288 & TRACT "A"

ARIZONA

8 14



On  
Friday  
March 11  
First 185

**MORRISON  
MAIERLE, INC.**

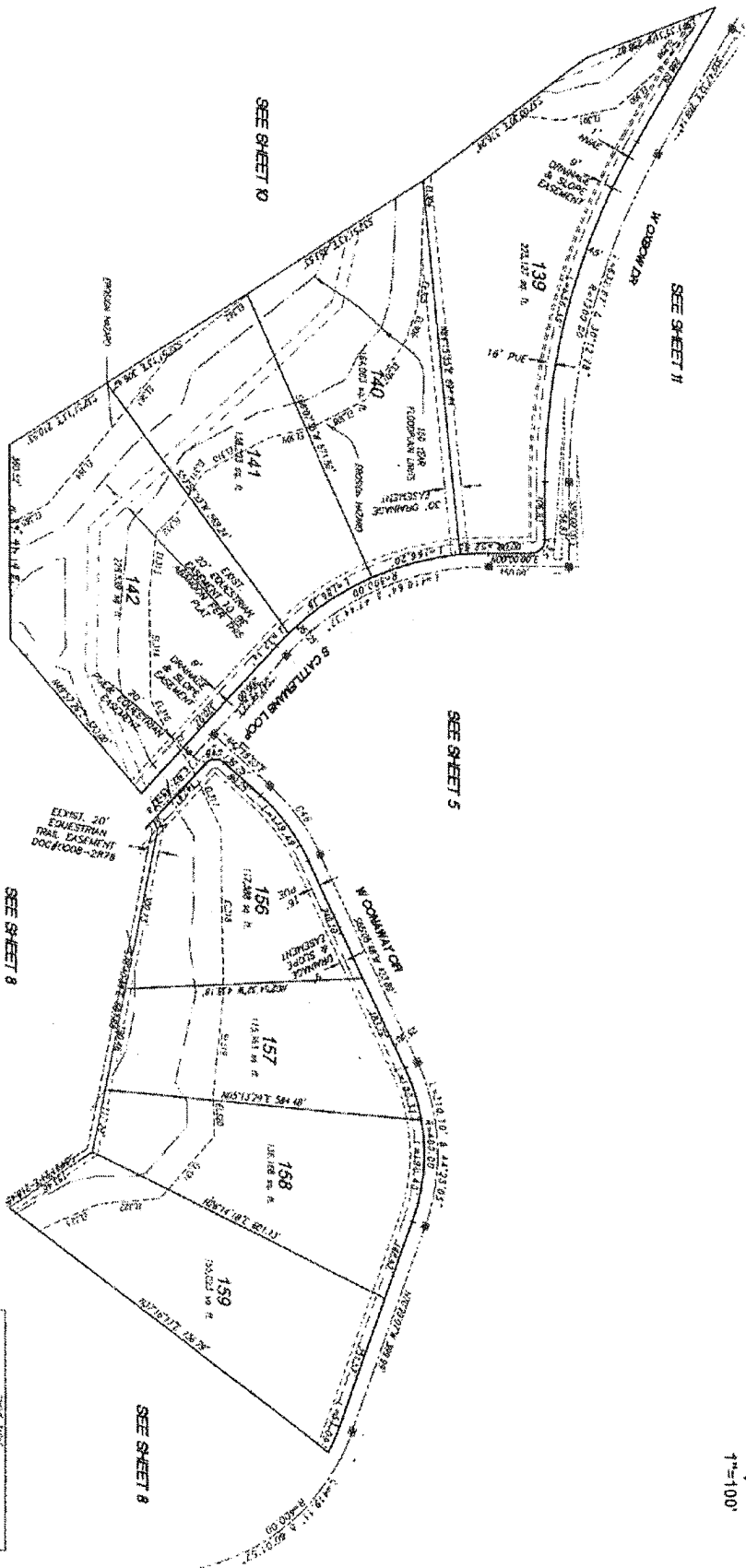
1

**7. REAL ACCOUNTING**

maps & plots

Fee #080101068

BK 15 Pg 926



| LINE | DATE  | BY    | REMARKS    |
|------|-------|-------|------------|
| 1    | 12/17 | BRADY | 2014/12/17 |

| LINE | DATE  | BY    | REMARKS    |
|------|-------|-------|------------|
| 1    | 12/17 | BRADY | 2014/12/17 |

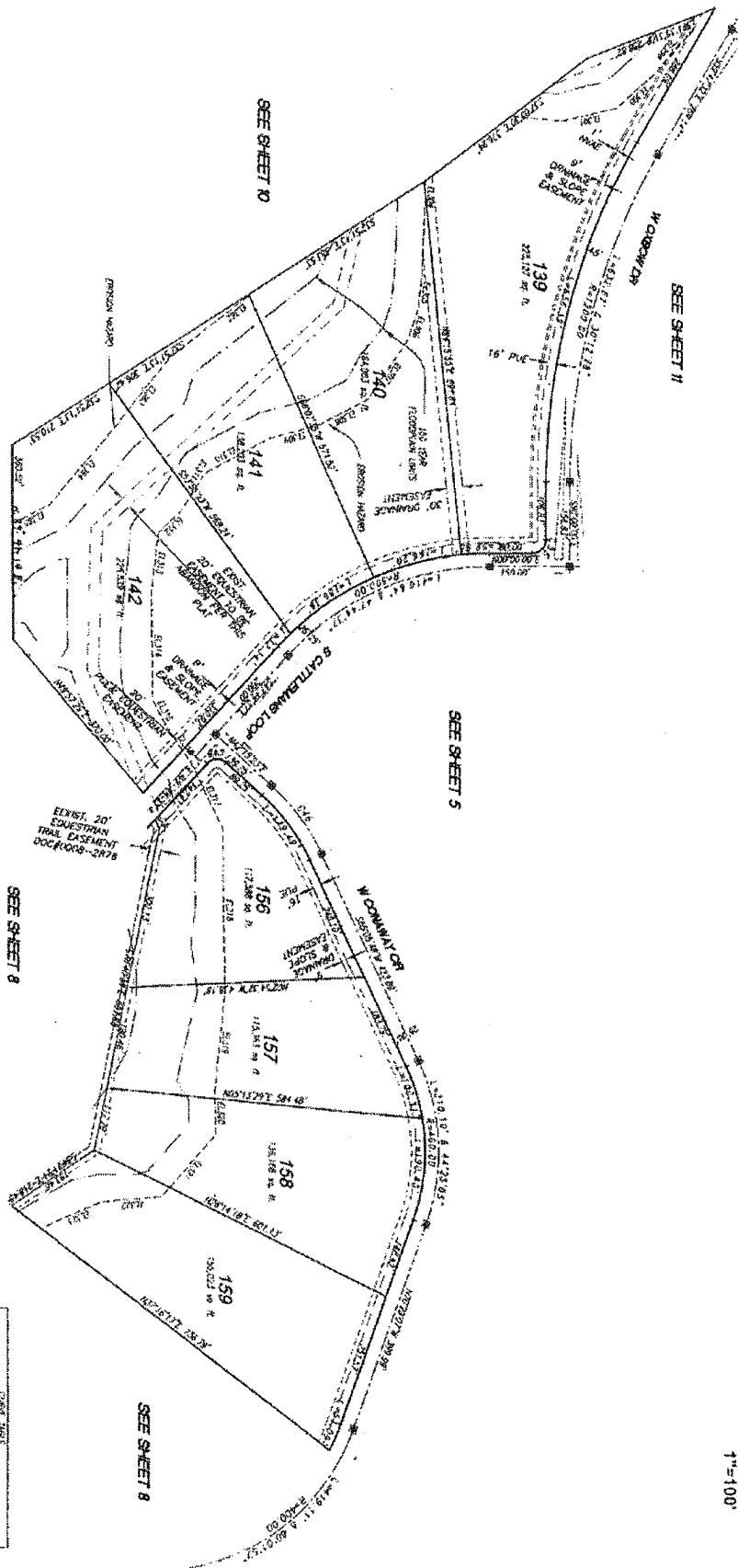


|   |             |  |    |
|---|-------------|--|----|
| <b>J. MORRISON</b><br><b>J. MAIERLE, INC.</b><br>Surveyors<br>17111 N. 19TH AVENUE, SUITE 100<br>SCOTTSDALE, ARIZONA 85255<br>PHONE: (480) 344-1111<br>FAX: (480) 344-1112<br>E-MAIL: JMAIERLE@JMAIERLE.COM |             | PROJECT NUMBER:<br>SHEET NUMBER:<br>9 of 14    |    |
| NO.   | DESCRIPTION | DATE   | BY |
| 1   | FINAL PLAT  |  |    |
| PROJECT NAME:<br>RED HAWK II SUBDIVISION UNITS 2 AND 3<br>LOTS 97-206 & 19-ACCT 24  |             | COUNTY:<br>COCHISE COUNTY<br>STATE:<br>ARIZONA |    |

Maps & Plats

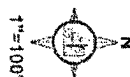
Fee # 080101068

BK 15 Pg 92 H



|      |          |    |              |
|------|----------|----|--------------|
| DATE | 12-26-74 | BY | SP-8 JAC     |
| LT   | 19.34    |    | 207.47 19.34 |

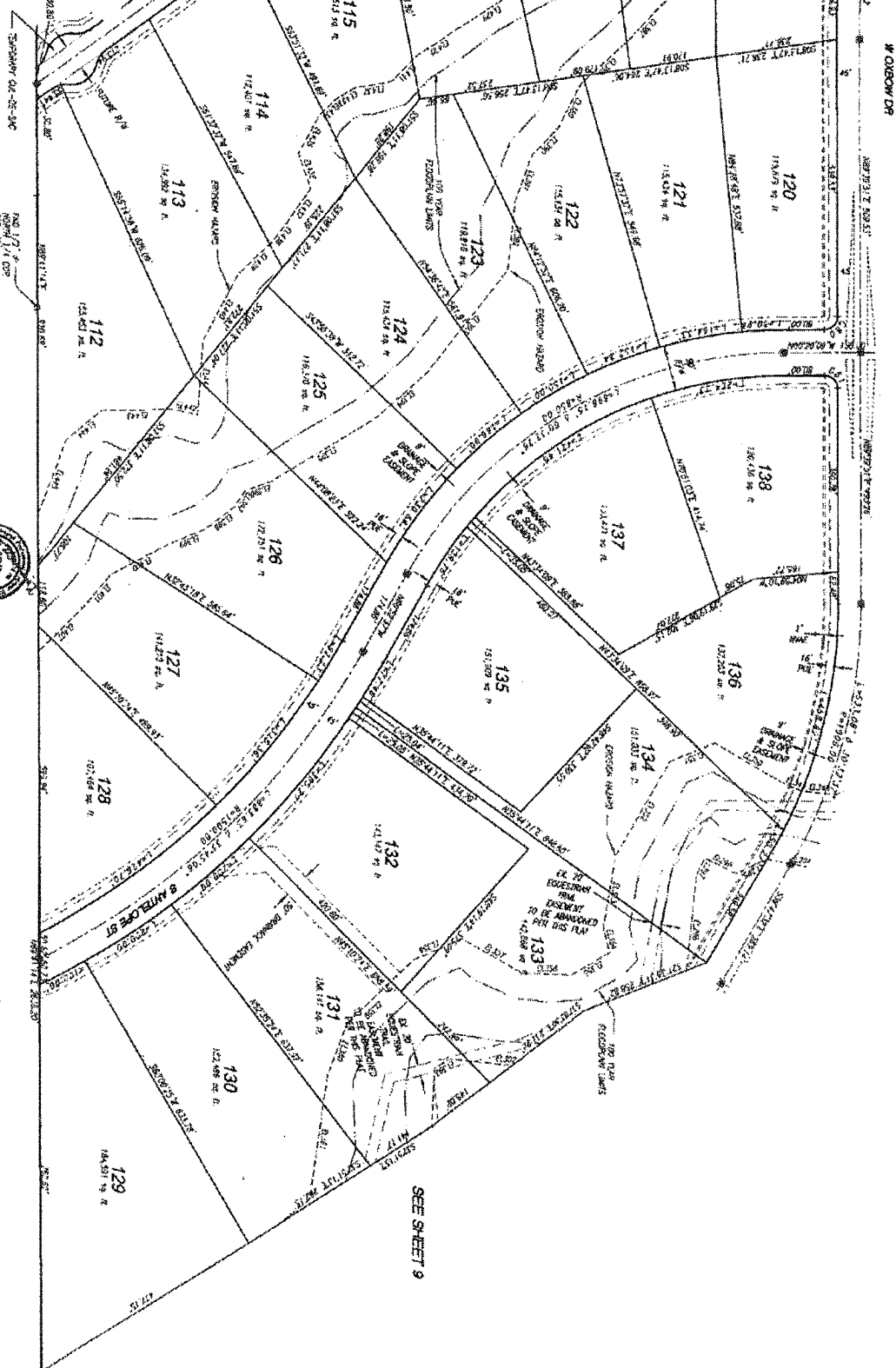
| DATE |       | TIME    |         | RESULTS |  | DATA |  | COSTS |  |
|------|-------|---------|---------|---------|--|------|--|-------|--|
| DATE | TIME  | RESULTS | DATA    | COSTS   |  |      |  |       |  |
| 08   | 10:21 | 21.25   | 2000000 | 11.5    |  |      |  |       |  |
| 08   | 10:27 | 24.05   | 2000000 | 15.5    |  |      |  |       |  |

[illegible]maps & plats

Fee # 080101068

BK 15 P. 92 H

| CHART | DATE     | REVISION | BY       | DATE     |
|-------|----------|----------|----------|----------|
| 119   | 11/11/11 | 1        | 11/11/11 | 11/11/11 |
| 120   | 11/11/11 | 1        | 11/11/11 | 11/11/11 |
| 121   | 11/11/11 | 1        | 11/11/11 | 11/11/11 |
| 122   | 11/11/11 | 1        | 11/11/11 | 11/11/11 |
| 123   | 11/11/11 | 1        | 11/11/11 | 11/11/11 |
| 124   | 11/11/11 | 1        | 11/11/11 | 11/11/11 |
| 125   | 11/11/11 | 1        | 11/11/11 | 11/11/11 |
| 126   | 11/11/11 | 1        | 11/11/11 | 11/11/11 |
| 127   | 11/11/11 | 1        | 11/11/11 | 11/11/11 |
| 128   | 11/11/11 | 1        | 11/11/11 | 11/11/11 |
| 129   | 11/11/11 | 1        | 11/11/11 | 11/11/11 |
| 130   | 11/11/11 | 1        | 11/11/11 | 11/11/11 |
| 131   | 11/11/11 | 1        | 11/11/11 | 11/11/11 |
| 132   | 11/11/11 | 1        | 11/11/11 | 11/11/11 |
| 133   | 11/11/11 | 1        | 11/11/11 | 11/11/11 |
| 134   | 11/11/11 | 1        | 11/11/11 | 11/11/11 |
| 135   | 11/11/11 | 1        | 11/11/11 | 11/11/11 |
| 136   | 11/11/11 | 1        | 11/11/11 | 11/11/11 |
| 137   | 11/11/11 | 1        | 11/11/11 | 11/11/11 |
| 138   | 11/11/11 | 1        | 11/11/11 | 11/11/11 |
| 139   | 11/11/11 | 1        | 11/11/11 | 11/11/11 |
| 140   | 11/11/11 | 1        | 11/11/11 | 11/11/11 |
| 141   | 11/11/11 | 1        | 11/11/11 | 11/11/11 |
| 142   | 11/11/11 | 1        | 11/11/11 | 11/11/11 |
| 143   | 11/11/11 | 1        | 11/11/11 | 11/11/11 |
| 144   | 11/11/11 | 1        | 11/11/11 | 11/11/11 |
| 145   | 11/11/11 | 1        | 11/11/11 | 11/11/11 |
| 146   | 11/11/11 | 1        | 11/11/11 | 11/11/11 |
| 147   | 11/11/11 | 1        | 11/11/11 | 11/11/11 |
| 148   | 11/11/11 | 1        | 11/11/11 | 11/11/11 |
| 149   | 11/11/11 | 1        | 11/11/11 | 11/11/11 |
| 150   | 11/11/11 | 1        | 11/11/11 | 11/11/11 |



1"=100' SEE SHEET 11

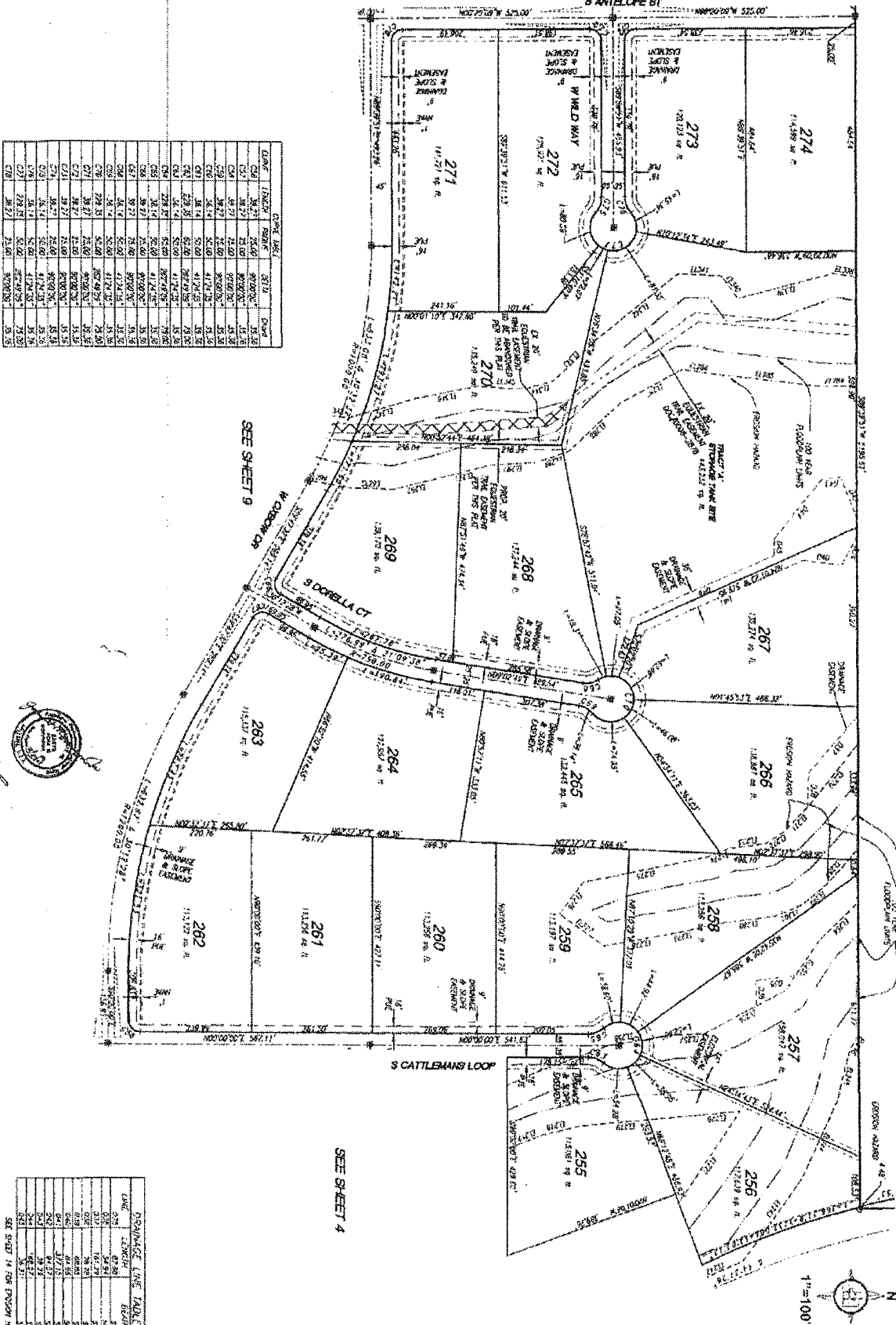
Maps & Plans

Fee #080101068

BK15 Pg 21

|  |  |  |
|--|--|--|
| <b>MORRISON</b><br><b>MAIERLE, INC.</b><br>A Division of Morrison Construction Company |  | ENGINEER<br>DATE: 11/11/11<br>BY: 11/11/11 |
| COCHISE COUNTY<br>REC: MAIERLE SURVEYING UNIT 2 AND 3<br>LOTS 89, 208 & TRACT "A"      |  | ARIZONA<br>SHEET NUMBER<br>10 of 14        |

SEE SHEET 12  
S ANTELOPE ST



Maps & Plats

Fee #080101068

BK 15 Pg 25

**MORRISON MAERLE, INC.**

Surveyors

Professional Seal

COCONINE COUNTY

RED HAWK SUBDIVISION UNITS 2 AND 3

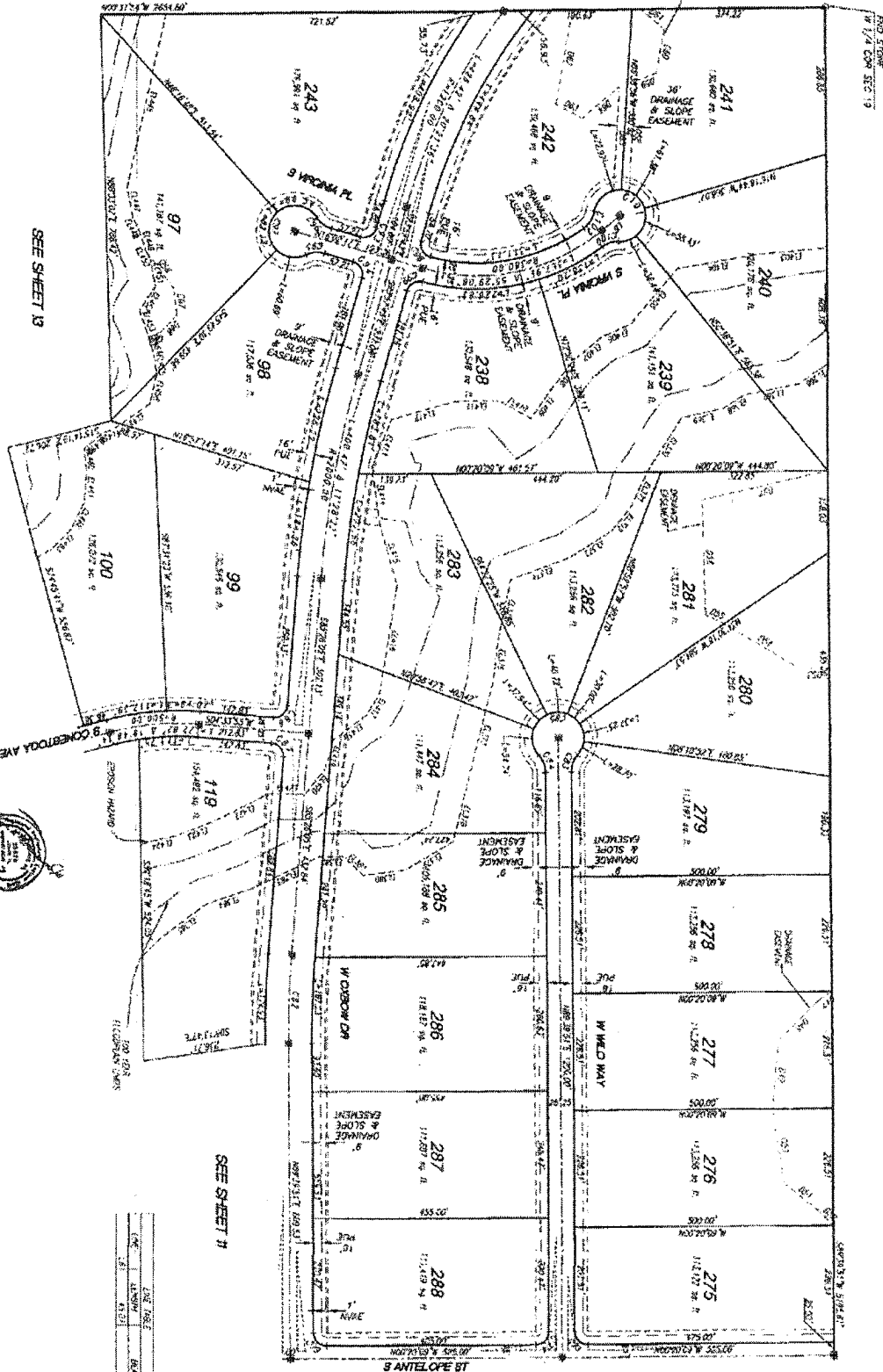
LOTS 255-268 & TRACT 7A

ARIZONA

11 of 14



Maps & Plats 08010668

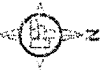


SEE SHEET 13

SEE SHEET 11

SEE SHEET 11

1"=100'



| DATE     | BY | REVISION |
|----------|----|----------|
| 08/11/21 | AK | 1        |

| LINE | LENGTH | BEARING    |
|------|--------|------------|
| 1    | 1.00   | S 89.00° E |
| 2    | 1.00   | S 89.00° E |
| 3    | 1.00   | S 89.00° E |
| 4    | 1.00   | S 89.00° E |
| 5    | 1.00   | S 89.00° E |
| 6    | 1.00   | S 89.00° E |
| 7    | 1.00   | S 89.00° E |
| 8    | 1.00   | S 89.00° E |
| 9    | 1.00   | S 89.00° E |
| 10   | 1.00   | S 89.00° E |
| 11   | 1.00   | S 89.00° E |
| 12   | 1.00   | S 89.00° E |
| 13   | 1.00   | S 89.00° E |
| 14   | 1.00   | S 89.00° E |
| 15   | 1.00   | S 89.00° E |
| 16   | 1.00   | S 89.00° E |
| 17   | 1.00   | S 89.00° E |
| 18   | 1.00   | S 89.00° E |
| 19   | 1.00   | S 89.00° E |
| 20   | 1.00   | S 89.00° E |
| 21   | 1.00   | S 89.00° E |
| 22   | 1.00   | S 89.00° E |
| 23   | 1.00   | S 89.00° E |
| 24   | 1.00   | S 89.00° E |
| 25   | 1.00   | S 89.00° E |
| 26   | 1.00   | S 89.00° E |
| 27   | 1.00   | S 89.00° E |
| 28   | 1.00   | S 89.00° E |
| 29   | 1.00   | S 89.00° E |
| 30   | 1.00   | S 89.00° E |
| 31   | 1.00   | S 89.00° E |
| 32   | 1.00   | S 89.00° E |
| 33   | 1.00   | S 89.00° E |
| 34   | 1.00   | S 89.00° E |
| 35   | 1.00   | S 89.00° E |
| 36   | 1.00   | S 89.00° E |
| 37   | 1.00   | S 89.00° E |
| 38   | 1.00   | S 89.00° E |
| 39   | 1.00   | S 89.00° E |
| 40   | 1.00   | S 89.00° E |
| 41   | 1.00   | S 89.00° E |
| 42   | 1.00   | S 89.00° E |
| 43   | 1.00   | S 89.00° E |
| 44   | 1.00   | S 89.00° E |
| 45   | 1.00   | S 89.00° E |
| 46   | 1.00   | S 89.00° E |
| 47   | 1.00   | S 89.00° E |
| 48   | 1.00   | S 89.00° E |
| 49   | 1.00   | S 89.00° E |
| 50   | 1.00   | S 89.00° E |
| 51   | 1.00   | S 89.00° E |
| 52   | 1.00   | S 89.00° E |
| 53   | 1.00   | S 89.00° E |
| 54   | 1.00   | S 89.00° E |
| 55   | 1.00   | S 89.00° E |
| 56   | 1.00   | S 89.00° E |
| 57   | 1.00   | S 89.00° E |
| 58   | 1.00   | S 89.00° E |
| 59   | 1.00   | S 89.00° E |
| 60   | 1.00   | S 89.00° E |
| 61   | 1.00   | S 89.00° E |
| 62   | 1.00   | S 89.00° E |
| 63   | 1.00   | S 89.00° E |
| 64   | 1.00   | S 89.00° E |
| 65   | 1.00   | S 89.00° E |
| 66   | 1.00   | S 89.00° E |
| 67   | 1.00   | S 89.00° E |
| 68   | 1.00   | S 89.00° E |
| 69   | 1.00   | S 89.00° E |
| 70   | 1.00   | S 89.00° E |
| 71   | 1.00   | S 89.00° E |
| 72   | 1.00   | S 89.00° E |
| 73   | 1.00   | S 89.00° E |
| 74   | 1.00   | S 89.00° E |
| 75   | 1.00   | S 89.00° E |
| 76   | 1.00   | S 89.00° E |
| 77   | 1.00   | S 89.00° E |
| 78   | 1.00   | S 89.00° E |
| 79   | 1.00   | S 89.00° E |
| 80   | 1.00   | S 89.00° E |
| 81   | 1.00   | S 89.00° E |
| 82   | 1.00   | S 89.00° E |
| 83   | 1.00   | S 89.00° E |
| 84   | 1.00   | S 89.00° E |
| 85   | 1.00   | S 89.00° E |
| 86   | 1.00   | S 89.00° E |
| 87   | 1.00   | S 89.00° E |
| 88   | 1.00   | S 89.00° E |
| 89   | 1.00   | S 89.00° E |
| 90   | 1.00   | S 89.00° E |
| 91   | 1.00   | S 89.00° E |
| 92   | 1.00   | S 89.00° E |
| 93   | 1.00   | S 89.00° E |
| 94   | 1.00   | S 89.00° E |
| 95   | 1.00   | S 89.00° E |
| 96   | 1.00   | S 89.00° E |
| 97   | 1.00   | S 89.00° E |
| 98   | 1.00   | S 89.00° E |
| 99   | 1.00   | S 89.00° E |
| 100  | 1.00   | S 89.00° E |
| 101  | 1.00   | S 89.00° E |
| 102  | 1.00   | S 89.00° E |
| 103  | 1.00   | S 89.00° E |
| 104  | 1.00   | S 89.00° E |
| 105  | 1.00   | S 89.00° E |
| 106  | 1.00   | S 89.00° E |
| 107  | 1.00   | S 89.00° E |
| 108  | 1.00   | S 89.00° E |
| 109  | 1.00   | S 89.00° E |
| 110  | 1.00   | S 89.00° E |
| 111  | 1.00   | S 89.00° E |
| 112  | 1.00   | S 89.00° E |
| 113  | 1.00   | S 89.00° E |
| 114  | 1.00   | S 89.00° E |
| 115  | 1.00   | S 89.00° E |
| 116  | 1.00   | S 89.00° E |
| 117  | 1.00   | S 89.00° E |
| 118  | 1.00   | S 89.00° E |
| 119  | 1.00   | S 89.00° E |
| 120  | 1.00   | S 89.00° E |
| 121  | 1.00   | S 89.00° E |
| 122  | 1.00   | S 89.00° E |
| 123  | 1.00   | S 89.00° E |
| 124  | 1.00   | S 89.00° E |
| 125  | 1.00   | S 89.00° E |
| 126  | 1.00   | S 89.00° E |
| 127  | 1.00   | S 89.00° E |
| 128  | 1.00   | S 89.00° E |
| 129  | 1.00   | S 89.00° E |
| 130  | 1.00   | S 89.00° E |
| 131  | 1.00   | S 89.00° E |
| 132  | 1.00   | S 89.00° E |
| 133  | 1.00   | S 89.00° E |
| 134  | 1.00   | S 89.00° E |
| 135  | 1.00   | S 89.00° E |
| 136  | 1.00   | S 89.00° E |
| 137  | 1.00   | S 89.00° E |
| 138  | 1.00   | S 89.00° E |
| 139  | 1.00   | S 89.00° E |
| 140  | 1.00   | S 89.00° E |
| 141  | 1.00   | S 89.00° E |
| 142  | 1.00   | S 89.00° E |
| 143  | 1.00   | S 89.00° E |
| 144  | 1.00   | S 89.00° E |
| 145  | 1.00   | S 89.00° E |
| 146  | 1.00   | S 89.00° E |
| 147  | 1.00   | S 89.00° E |
| 148  | 1.00   | S 89.00° E |
| 149  | 1.00   | S 89.00° E |
| 150  | 1.00   | S 89.00° E |
| 151  | 1.00   | S 89.00° E |
| 152  | 1.00   | S 89.00° E |
| 153  | 1.00   | S 89.00° E |
| 154  | 1.00   | S 89.00° E |
| 155  | 1.00   | S 89.00° E |
| 156  | 1.00   | S 89.00° E |
| 157  | 1.00   | S 89.00° E |
| 158  | 1.00   | S 89.00° E |
| 159  | 1.00   | S 89.00° E |
| 160  | 1.00   | S 89.00° E |
| 161  | 1.00   | S 89.00° E |
| 162  | 1.00   | S 89.00° E |
| 163  | 1.00   | S 89.00° E |
| 164  | 1.00   | S 89.00° E |
| 165  | 1.00   | S 89.00° E |
| 166  | 1.00   | S 89.00° E |
| 167  | 1.00   | S 89.00° E |
| 168  | 1.00   | S 89.00° E |
| 169  | 1.00   | S 89.00° E |
| 170  | 1.00   | S 89.00° E |
| 171  | 1.00   | S 89.00° E |
| 172  | 1.00   | S 89.00° E |
| 173  | 1.00   | S 89.00° E |
| 174  | 1.00   | S 89.00° E |
| 175  | 1.00   | S 89.00° E |
| 176  | 1.00   | S 89.00° E |
| 177  | 1.00   | S 89.00° E |
| 178  | 1.00   | S 89.00° E |
| 179  | 1.00   | S 89.00° E |
| 180  | 1.00   | S 89.00° E |
| 181  | 1.00   | S 89.00° E |
| 182  | 1.00   | S 89.00° E |
| 183  | 1.00   | S 89.00° E |
| 184  | 1.00   | S 89.00° E |
| 185  | 1.00   | S 89.00° E |
| 186  | 1.00   | S 89.00° E |
| 187  | 1.00   | S 89.00° E |
| 188  | 1.00   | S 89.00° E |
| 189  | 1.00   | S 89.00° E |
| 190  | 1.00   | S 89.00° E |
| 191  | 1.00   | S 89.00° E |
| 192  | 1.00   | S 89.00° E |
| 193  | 1.00   | S 89.00° E |
| 194  | 1.00   | S 89.00° E |
| 195  | 1.00   | S 89.00° E |
| 196  | 1.00   | S 89.00° E |
| 197  | 1.00   | S 89.00° E |
| 198  | 1.00   | S 89.00° E |
| 199  | 1.00   | S 89.00° E |
| 200  | 1.00   | S 89.00° E |



MORRISON  
MAIERLE, INC.  
A Subsidiary of Morrison Knudsen Corporation

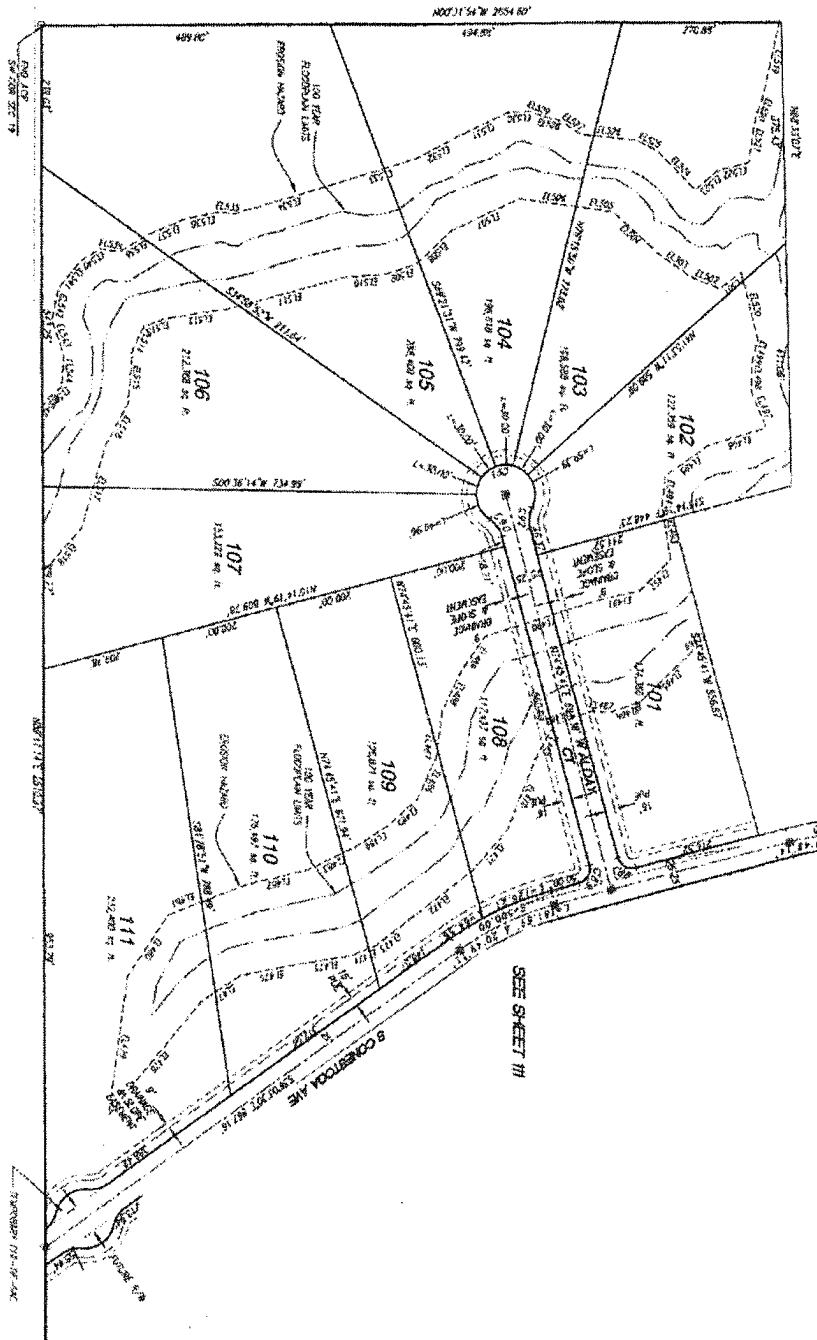


DAVID R. MAIER  
ENGINEER  
NO. 12345  
STATE OF ARIZONA

COCHISE COUNTY  
RED HAWK II SUBDIVISION UNITS 2 AND 3  
LOTS 87, 288 & TRACT 2A

FINAL PLAT  
ARIZONA  
SHEET 12 OF 14

BK 15 PG 92 K



SEE SHEET 12

SEE SHEET 11



| Lot | Area | Area | Area | Area | Area |
|-----|------|------|------|------|------|
| 101 | 1.00 | 1.00 | 1.00 | 1.00 | 1.00 |
| 102 | 1.00 | 1.00 | 1.00 | 1.00 | 1.00 |
| 103 | 1.00 | 1.00 | 1.00 | 1.00 | 1.00 |
| 104 | 1.00 | 1.00 | 1.00 | 1.00 | 1.00 |
| 105 | 1.00 | 1.00 | 1.00 | 1.00 | 1.00 |
| 106 | 1.00 | 1.00 | 1.00 | 1.00 | 1.00 |
| 107 | 1.00 | 1.00 | 1.00 | 1.00 | 1.00 |
| 108 | 1.00 | 1.00 | 1.00 | 1.00 | 1.00 |
| 109 | 1.00 | 1.00 | 1.00 | 1.00 | 1.00 |
| 110 | 1.00 | 1.00 | 1.00 | 1.00 | 1.00 |
| 111 | 1.00 | 1.00 | 1.00 | 1.00 | 1.00 |



|  |  |   |  |                           |  |
|--|--|---|--|---------------------------|--|
| <b>PROJECT INFORMATION</b><br>PROJECT NAME: <b>RED BANK SUBDIVISION UNITS 2 AND 3</b><br>LOT 57-58 & TRACT A |  | <b>OWNER</b><br>MORRISON MAIRIE, INC.<br>1111 N. 1ST AVE., SUITE 100<br>PHOENIX, AZ 85004 |  | <b>DATE</b><br>10/18/2021 |  |
| <b>PROJECT LOCATION</b><br>COCHISE COUNTY, ARIZONA   |  | <b>PROJECT NUMBER</b><br>13 14  |  | <b>SCALE</b><br>1" = 100' |  |

14014

BK 15 Pg 92m