



Blue Ridge Land & Auction Co., Inc

Online Auction Bidders Agreement

Buyer agrees to immediately enter into the Real Estate Auction Purchase Contract approved by Seller, if declared the high bidder (winning bidder) by the auctioneer during the following auction:

AUCTION FOR – Thomas J Stuart and Barbara C Stuart

AUCTION LOCATION – Online at www.BlueRidgeLandandAuction.HiBid.com

AUCTION DATE – Wednesday, April 23rd, 2025 at 4 PM

*** Bids at 4 PM extend auction 2 minutes, and each bid during extension(s) restart 2-minute extension

See Paragraph 16 that addresses the **“SOFT CLOSE”**.

AUCTIONEER – Matt Gallimore (Broker/Auctioneer) of Blue Ridge Land & Auction Co. located at 102 S. Locust St., Floyd, VA 24091 (540-745-2005) has contracted with “Seller” to offer to sell at public auction certain real property.

OFFERING –

Legally described as:

+/- 0.248 Acres and Improvements; Parcel ID: 004624; DB: 2014 PG: 004969; WILLOW SPRINGS

Address:

1275 Radford St., Christiansburg, VA 24073

- **Online Bidding Open NOW**
- **Online Bidding Closes on Wednesday, April 23rd, 2025 at 4 PM (EST)**

Bidder agrees that they have read and fully understand the Online Auction Bidders Agreement and the Terms and Conditions of this auction.

It is solely bidders' responsibility to contact the auction company at (540) 745-2005 with any questions regarding the auction, purchase agreement, or terms & conditions, prior to placing any bids in said auction.

Online Auction Terms & Conditions

- 1) **Seller Confirmation Auction:** The property is being offered in an Online Only Auction, with all bids being subject to the Seller's approval.
- 2) **Bidding Registration:** Online bidder hereby agrees that they must be properly registered for the online auction. If you need assistance with registration, contact **Kaitlyn Harman at (540) 745-2005 or by email at BlueRidgeLandandAuction@gmail.com**. Seller(s) may at their sole discretion request additional registration requirements from any bidder unknown to them or the auction company.
- 3) **Bidding Opens/Closes:** The Online Only Auction bidding shall be opened and begin closing on the dates and times stated above, subject to the soft close feature as outlined below in (#16).
- 4) **Property Preview Dates:** It is highly recommended that all bidders personally inspect the property prior to placing any bids in the auction. Property inspections are the sole responsibility of the bidders. The property may also be inspected by scheduling an appointment with the Auction Company at (540) 745-2005 or Auctioneer Matt Gallimore at (540) 239-2585.
- 5) **No Financing Contingency:** By participating in this auction, bidders hereby agree that their bid shall **NOT** be subject to the bidder's ability to obtain financing. Financing is NOT a contingency in the purchase agreement. However, if a bidder decides to purchase property with a loan, they should make sure they are approved for a loan and that lender is capable of completing on or before closing date.
- 6) **Buyer's Premium: A Ten Percent (10%)** Buyer's Premium shall be added to the final bid price place online, which will determine the Total Contract Sales Price. Bidders hereby understand that the Buyer's Premium shall be added to the winning bid to create the Total Contract Sales Price for which they are obligated to pay for the property. **Example:** (winning online bid \$100,000 + 10% buyer's premium = total purchase price of \$110,000).
- 7) **Purchase Contract:** Winning bidder hereby agrees to enter into the Real Estate Auction Purchase Contract which has been approved by the Seller, immediately upon being declared the Successful Bidder by the Auctioneer. Upon the close of the auction the winning bidder will be forwarded via email an Auction Real Estate Sales Contract to purchase the property. A signed copy of the Auction Real Estate Sales Contract must be received by **United Country | Blue Ridge Land and Auction** no later than 24 hours from the time said Purchase Contract was sent to the winning bidder. The Auction Real Estate Sales Contract may be e-signed, hand delivered, faxed, or scanned and emailed. A sample purchase contract is available for review online prior to placing any bids in the auction.

- 8) **Earnest Money Deposit:** A **\$5,000** non-refundable deposit will be wire transferred or hand delivered in the form of certified funds to United Country | Blue Ridge Land and Auction no later than 48 hours following the close of auction. See closing agents contact information below. The balance of the purchase price will be due in full at closing.
- 9) **Closing:** Closing shall be on or before **Monday, June 9th, 2025**. Buyers will be afforded the opportunity to close via email, mail, and wire transfer of certified funds.
- 10) **Easements:** The sale of the property is subject to any and all easements of record.
- 11) **Survey:** No survey is required to transfer title to the property and the Seller shall not provide any additional survey. If the Buyer desires a survey, it shall be at the Buyer's sole expense and shall not be a contingency or requirement in the purchase contract.
- 12) **Possession:** Possession of the property will be given upon payment in full of the purchase price and transfer of title, at closing.
- 13) **Deed:** Seller shall execute a general warranty deed conveying the property to the buyer(s).
- 14) **Taxes:** Seller shall pay any previous year's taxes (if due), and the current year's real estate taxes shall be prorated to the date of closing.
- 15) **Online Auction Technology (Disclaimer):** Under no circumstances shall Bidder have any kind of claim against United Country – Blue Ridge Land and Auction, Broker of record, or anyone else, if the Internet service fails to work correctly before or during the auction. Online bidding is subject to technology faults and issues which are outside the control of the auction company. Bidder(s) are encouraged to use the "Maximum Bid" feature on the bidding platform and lock in their maximum bid amount if they are concerned about technology failure during the auction. The SELLER and/or Auction Company reserves the right to **(pause)** the online auction bidding in the event of any internal or external technology failure, to preserve the integrity of the auction event and maintain a fair and impartial bidding environment.
- 16) **Soft Close:** If a bid is received within the last 2 minutes of the auction, the auction close time will automatically extend 2 minutes to allow other bidders an opportunity to competitively bid prior to the auction closing. This feature eliminates "snipers" and encourages fair and impartial bidding from all participants.
- 17) **Disclaimer:** All information provided is believed to be accurate; however, no liability for its accuracy, errors or omissions is assumed. All lines drawn on maps, photographs, etc. are approximate. Buyers should verify the information to their satisfaction. Information is subject to change without notice. There are no warranties either expressed or implied pertaining to this property. Real estate is being sold "As-Is, Where-Is" with NO warranties expressed or implied. Please make all inspections and have financing arranged prior to the end of bidding. The Auctioneer reserves the right to bid on behalf of the Seller up to,

but not beyond the Seller's reserve price (if applicable). The property is available for and subject to sale prior to auction. By participating in this auction, Buyers hereby acknowledge that any bid(s) placed by them is a binding agreement to purchase the property, subject to the bid being approved by Seller (if applicable).

- 18) **Broker Referral Fee:** A Broker Referral Fee of 2% (of the High Bid Price) is offered to VA State Licensed Real Estate Brokers or Salesperson under the following conditions: Referring Agent must contact the Auction company and submit a Broker Participation Form signed by the buyer at least 48 hours prior to auction date. Form must be submitted via email to BlueRidgeLandandAuction@gmail.com. If these steps have not been completed, a broker referral fee will not be paid.

- 19) **Pre-Auction Sales:** As an agent for the Seller, the Auctioneer must present any and all bona fide written offers to the Seller, which may be created outside of the online bidding platform. Therefore, all properties are subject to pre-auction sales. Pre-auction offers must meet all off the auction terms and conditions and must be submitted to the Auctioneer on the Auction Real Estate Sales Contract, along with the required earnest deposit. Properly submitted offers will be presented to the Seller in a timely manner. Seller may accept or reject such offer at their sole and absolute discretion. When a pre-auction offer is submitted, all properly registered online bidders will be notified that "an offer" has been submitted and on which specific property, however the amount of the offer shall remain confidential. All pre-auction offers must allow a minimum of 24 hours for seller's acceptance. A Broker Referral Fee of 2% (of High Bid Price) is offered to a cooperating VA State Licensed Real Estate Broker or Salesperson on any pre-auction offers that are properly completed and submitted on the appropriate forms provided by the auction company.

Matt Gallimore – United Country Blue Ridge Land and Auction
Owner, Real Estate Broker, Auctioneer, MBA
102 South Locust Street; PO Box 234
Floyd, VA 24091
540-239-2585
Gallimore.Matt@gmail.com

Individual State License #'s

Virginia Auctioneer License #	2907004059
Virginia Real Estate Broker License #	0225062681
North Carolina Auctioneer License #	10250
North Carolina Real Estate Broker License #	311692
Tennessee Auctioneer License #	7095
Tennessee Real Estate Broker License #	350819
South Carolina Auctioneer License #	4757
South Carolina Real Estate Sales Person License #	139344
Florida Real Estate Sales Person License #	SL3618959
Florida Auctioneer License #	AU5414

Firm State License #'s

Virginia Auction Firm License #	2906000294
Virginia Real Estate Firm License #	0226000240
North Carolina Auction Firm License #	10299
North Carolina Real Estate Firm License #	C35716
Tennessee Real Estate Firm License #	263941
South Carolina Auction Firm License #	4208



Auction Services

Aerial



**** Aerial and contour map show approximate boundaries. Use for illustration purposes only. Refer to survey for exact boundaries. ****

Contour



**** Aerial and contour map show approximate boundaries. Use for illustration purposes only. Refer to survey for exact boundaries. ****



Neighborhood

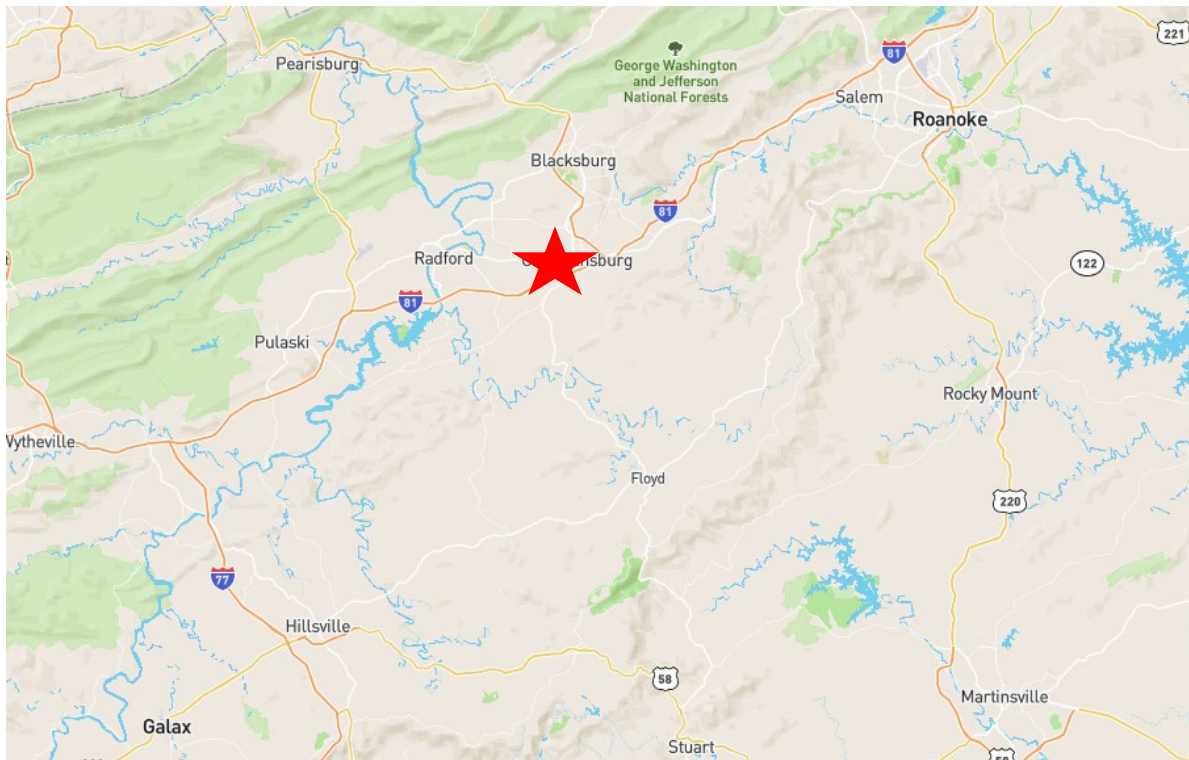
1275 Radford St.,
Christiansburg, VA 24073





Location

1275 Radford St.,
Christiansburg, VA 24073

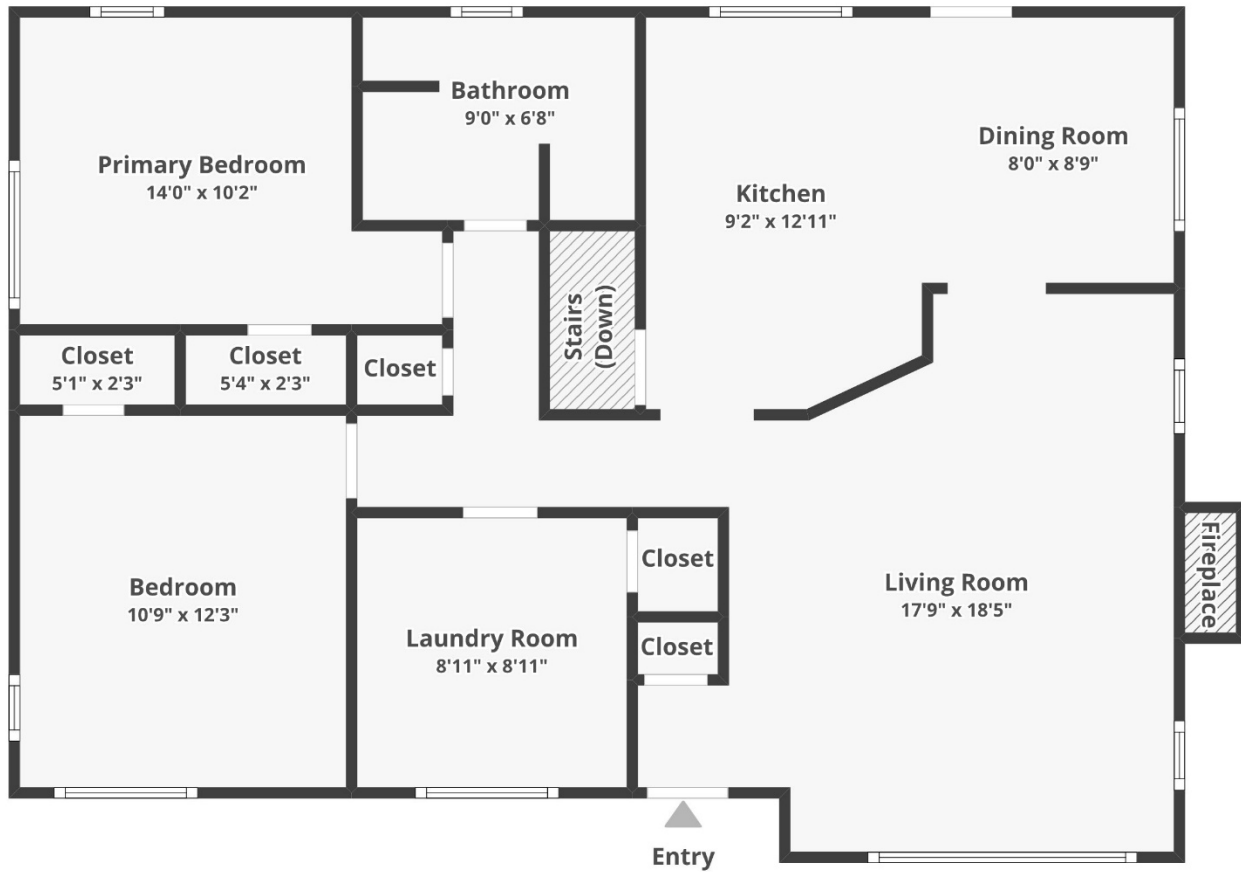




Auction Services

Floorplan

Main Level

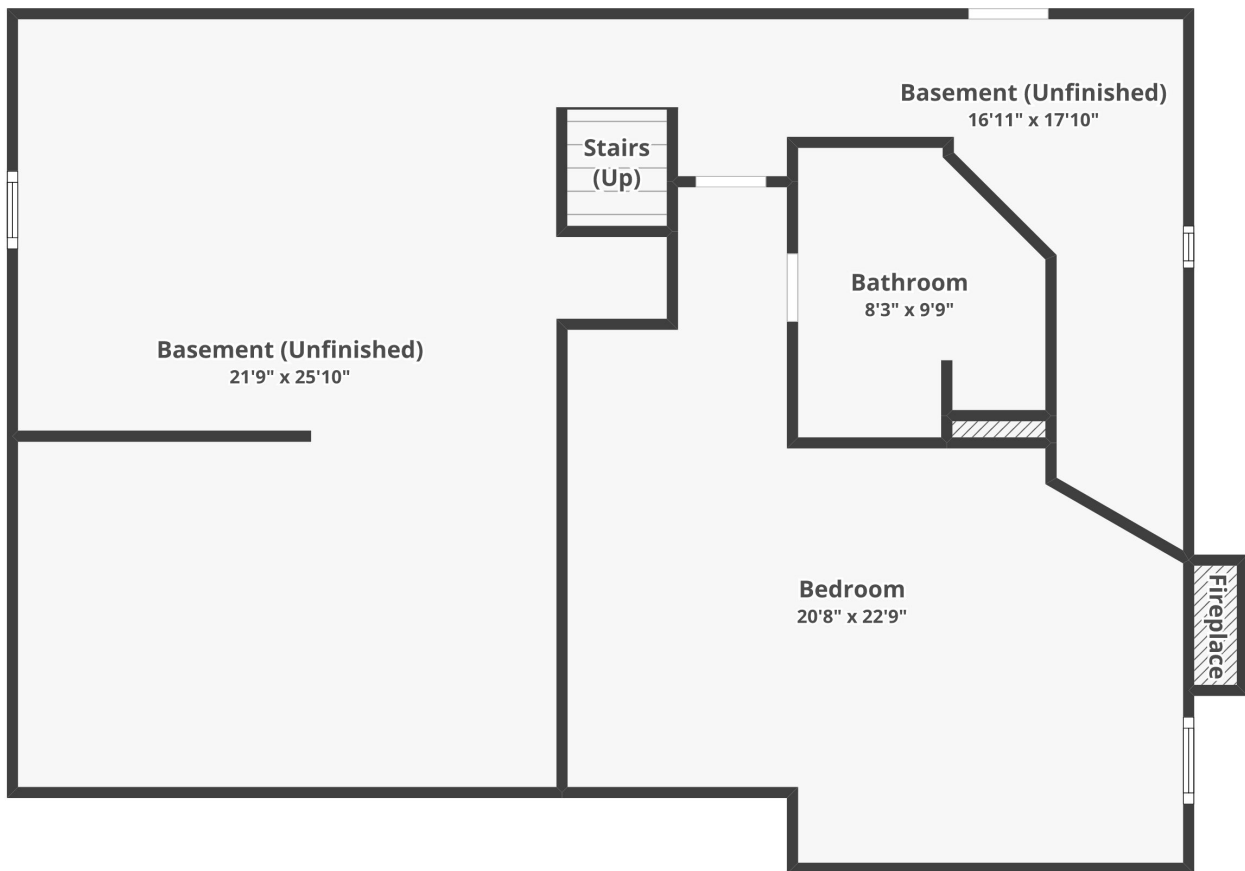


ristiansburg, VA 24073

Floor plans/tour cannot be used for building or design purposes. Sizes and dimensions are approximate.

Floorplan

Basement



Owners

Owner1	STUART THOMAS J
Owner2	STUART BARBARA C
Mailing Address	1157 FOREST DR
Mailing Address2	
City, State, Zip	NORTH MYRTLE BEACH SC 29582

Parcel

Tax Map Number	525- 2 42C
Property Address	1275 RADFORD ST NW
City, State, Zip	CHRISTIANSBURG VA 24073
Neighborhood Code	CC400000
Class Code/Description	4000/Commercial/Industrial
Use Code/Description	498/RESIDENTIAL USE, ZONED COMMERCIAL
Primary Zoning Code/Desc	B3/BUSINESS, GENERAL
Restriction Code/Description 1	/
Restriction Code/Description 2	/
Restriction Code/Description 3	/
Land Use Program	NO
Notes:	0871-0524
Notes:	
Notes:	
Notes:	
Notes:	3
Notes:	

Legal Description

Legal Description 1	WILLOW SPRINGS
Legal Description 2	
Tax District Code/Description	CR/CHRISTIANSBURG/RINER
Deeded Acres	.248
Deed Book	2014
Page	004969

Sales

Sale Date	Sale Price	Grantee	Grantor	Book	Page
14-JUL-2014		STUART THOMAS J	JENNEY BARBARA C	2014	004969
01-JAN-1995	\$57,000	JENNEY BARBARA C		0871	0524

Sale Details

1 of 2

Sale Date	14-JUL-2014
Sale Key	104172
Sale Price	
Grantee	STUART THOMAS J
Grantor	JENNEY BARBARA C
Book	2014
Page	004969
Sale Type	IMPROVED
Sale Source	D-DEED BARGIN SALE
Sale Validity	17-DEED OF GIFT

Dwelling Description

Card	1
Story Height	1
Construction Code/Desc	2 / BRICK
Style Code/Desc	01 / RANCH
Year Built	1958
Effective Year Built	1960
Remodeled Year	
Total Rooms	5
Bedrooms	3
Full Baths	1
Half Baths	
Additional Fixtures	
Total Fixtures	3
Kitchen Remodeled	
Bathroom Remodeled	
Basement Code/Desc	6 / FULL
Heating Code/Desc	4 / CENTRAL WITH AIR
Heating Fuel Type Code/Desc	3 / GAS

Heating System Code/Desc	3 / HOT AIR
Attic Code/Desc	1 / NONE
Physical Condition Code/Desc	A / AVERAGE CONDITION
Square Footage of Living Areas	1,666
Unfinished Area SF/Value	/ \$0
Finished Basement - poor SF/Value	/ \$0
Finished Basement - avg SF/Value	555 / \$9400
Finished Basement - good SF/Value	/ \$0
Fireplace stacks/openings	1 / 2
Pre Fab Fireplace	
Bsmt Garage #Cars	
Misc Code/Desc/Value	// \$0
Misc Code/Desc/Value	// \$0
Notes1	CORNER LOT
Notes2	
Grade Factor/Desc	25 / C
Additional Exterior Wall	
Roof Structure	GABLE
Roof Cover	COMPOSIT SHINGLE
Interior Wall 1	DRYWALL
Interior Wall 2	
Floor Code 1	HARDWOOD
Floor Code 1	CARPET
Structural Frame	WOOD

Condominium Data

Complex No.
Unit No.
Name
Level
Type
View

SFLA includes finished basement area

Outbuildings

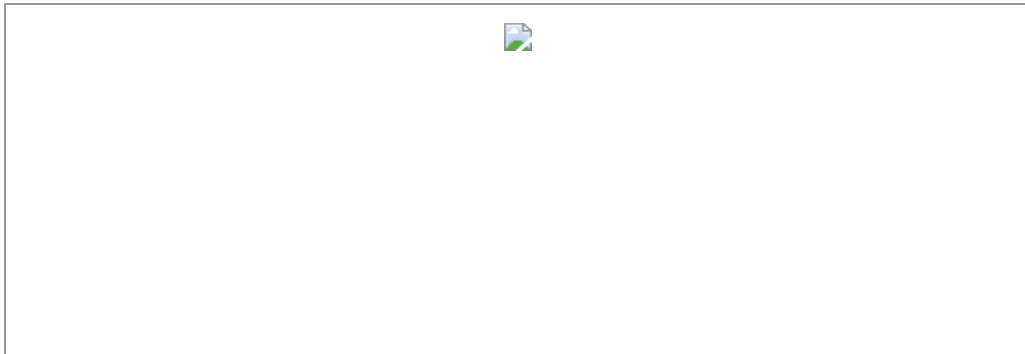
Card	Code/Desc	Year Built	Grade	Width	Length	Area	Value
1	FV1 / FLAT VALUE-\$100	1990	C	8	10	1	100

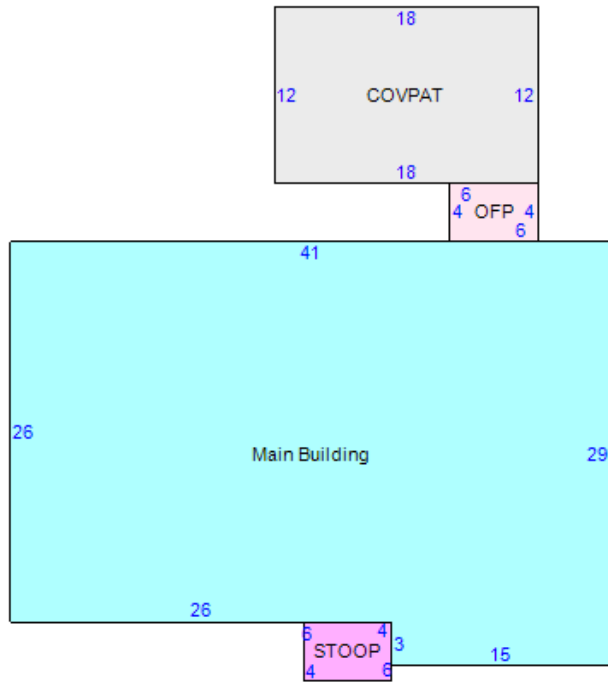
Assessed Values

Assessed Land	\$48,600
Assessed Buildings	\$61,900
Total Assessed Value	\$110,500
Land Use Program	NO
Deferred Land Use Amount	\$0
Value After Land Use Deferment	\$0
Taxable Type	Taxable

Assessed values are effective Jan 1, 2023 through Dec 31, 2026
Values are subject to change due to additions or subtractions that occur to a parcel

Tax Rate for 2024 is 75 cents per \$100.





Item	Area
Main Building	1111
STOOP - 35:STOOP	24
FLAVAL\$100 - FV1:FLAT VALUE-\$100	1
COVPAT - 32:COVPAT	216
OFF - 11:OFF	24

Title Insurance Underwriter: None
Deed Prepared By: Daniel D. Hamrick, P.C.
Grantee Address: 1275 Radford Street, Christiansburg, VA 24073

THIS DEED OF GIFT made and entered into this 14th day of July 2014, by and between **BARBARA C. JENNEY** (now known as Barbara C. Stuart), Grantor, party of the first part, and **THOMAS J. STUART** and **BARBARA C. STUART**, husband and wife, Grantees, party of the second part;

WITNESSETH:

THAT for and in consideration of the love between a wife and her husband, and in accordance with §58.1-811(D) of the Code of Virginia, 1950, as amended, the party of the first part does hereby grant and convey, unto the parties of the second part as tenants by the entirety with right of survivorship in fee simple all that certain lot or parcel of land with improvements thereon and the appurtenances thereto, lying and being in the Town of Christiansburg, Riner Magisterial District, Montgomery County, Virginia, and further described as follows:

All that certain tract containing **0.248 acre**, as shown on map entitled, "Plat of Survey to be acquired by Charles A. & Ruth Ann C. Custer" prepared by E. Staley Clements, Jr., C.L.S., dated 14 May, 1966, Plan No. L-2795, which map is of record in the Office of the Clerk of the Circuit Court of Montgomery County, Virginia, in Plat Book 3, Page 239, Slide 84, and to which map reference is made for a more particular description of the property hereby conveyed.
Tax Map# 525-2 42C Parcel No. 004624

BEING all that property acquired by Barbara C. Jenney (n/k/a Barbara J. Stuart and Barbara C. Stuart) from Peggy Boyd Boothe, by deed dated April 19, 1995, said deed recorded in the Clerk's Office of the Circuit Court of Montgomery County in Deed Book 871, Page 524.

PROVIDED, HOWEVER, that this conveyance is made subject to reservations,

LAW OFFICE
DANIEL D. HAMRICK, P.C.
104 S. FRANKLIN STREET
CHRISTIANSBURG, VA 24073

restrictions, easements and agreements of record to the extent that they may lawfully apply to the property herein conveyed.

WITNESS the following signature and seal:

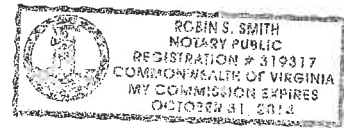
Barbara C. Stuart (SEAL)
Barbara C. Stuart

STATE OF VIRGINIA
COUNTY OF MONTGOMERY, to-wit:

The foregoing instrument was acknowledged before me this 15th day of July 2014, by
Barbara J. Stuart.

My commission expires: 10/31/14

Notary ID#: 319317

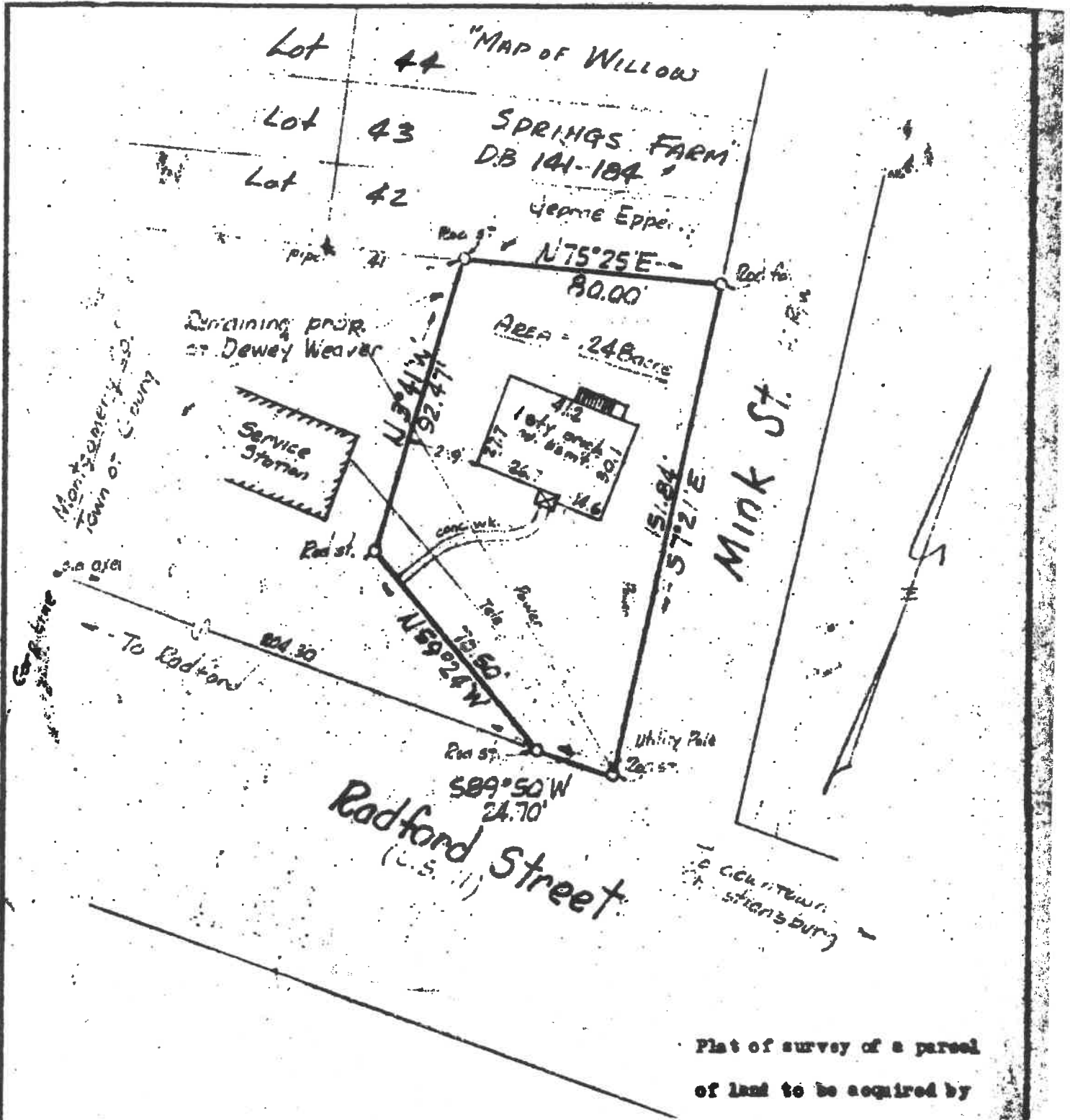


Robin S. Smith
Notary Public

INSTRUMENT #14004969
RECORDED IN THE CLERK'S OFFICE OF
MONTGOMERY COUNTY ON
JULY 21, 2014 AT 02:25PM

THIS DEED WAS PREPARED BY DANIEL D. HAMRICK, RECORDED BY: TAH
ERICA W. WILLIAMS, CLERK

LAW OFFICE
DANIEL D. HAMRICK, P.C.
104 S. FRANKLIN STREET
CHRISTIANSBURG, VA 24073



Plat of survey of a parcel
 of land to be acquired by
 CHARLES A. & RUTH ANN C. CUNTER
 Christiansburg, Virginia.
 Scale: 1"=40'. 14 May 1966.
 Bl. L/T.

E. STALEY CLEMENTS, JR.
 CERTIFIED LAND SURVEYOR
 CHRISTIANSBURG, VIRGINIA

3-239

5-25-66

PLAN NO. L- 2795

DRAWN BY: J.B.

CHECKED BY: J.B.

Need Book 268, Page

CONTRACT OF PURCHASE

THIS CONTRACT OF PURCHASE (hereinafter "Contract") is made as of April 23rd, 2025, between Thomas J Stuart and Barbara C Stuart, owners of record of the Property sold herein (hereinafter referred to as the "Seller"), and _____

_____ (hereinafter referred to as the "Purchaser", whether one or more). The Purchaser was the successful bidder at a public auction of the Property held on this date and this Contract restates the terms of sale announced prior to the auction sale.

1. Real Property. Purchaser agrees to buy, and Seller agrees to sell the land and all improvements thereon and appurtenances thereto which fronts upon a public street or has a recorded access easement to a public street (hereinafter referred to as the "Property"), located in the County of Montgomery, Virginia, and described as:

2. Legal Description –

+/- 0.248 Acres and Improvements; Parcel ID: 004624; DB: 2014 PG: 004969;
WILLOW SPRINGS

More Commonly Known As – 1275 Radford St., Christiansburg, VA 24073

3. Purchase Price. The purchase price of the Property is equal to the auction bid price plus 10% Buyer's Premium, which is as follows: _____ (hereinafter referred to as the "Purchase Price"), which shall be paid to the Settlement Agent (designated below) at settlement ("Settlement") by certified or cashier's check, or wired funds, subject to the prorations described herein.

4. Deposit. Purchaser has made a deposit with the Auction Company, of \$5,000 (hereinafter referred to as the "Deposit"). The Deposit shall be held by the Auction Company, pursuant to the terms of this Contract, until Settlement and then applied to the Purchase Price.

5. Settlement Agent and Possession. Settlement shall be made at _____ on or before June 9th, 2025 ("Settlement Date"). Time is of the essence. Possession shall be given at Settlement.

6. Required Disclosures.

(a) **Property Owners' Association Disclosure.** Seller represents that the Property is not located within a development that is subject to the Virginia Property Owners' Association Act ("Act") (Virginia Code § 55-508 through § 55-516). If the Property is within such a development, the Act requires Seller to obtain an association disclosure packet from the property owners' association and provide it to Purchaser.

Seller's Initials _____

Purchaser's Initials _____

The information contained in the association disclosure packet shall be current as of a specified date which shall be within 30 days of the date of acceptance of the Contract by the Seller. Purchaser may cancel this Contract: (i) within 3 days after the date of the Contract, if on or before the date that Purchaser signs the Contract, Purchaser receives the association disclosure packet or is notified that the association disclosure packet will not be available; (ii) within 3 days after hand-delivered receipt of the association disclosure packet or notice that the association disclosure packet will not be available; or (iii) within 6 days after the post-marked date, if the association disclosure packet or notice that the association disclosure packet will not be available is sent to Purchaser via the United States mail. Purchaser may also cancel the Contract, without penalty, at any time prior to Settlement if Purchaser has not been notified that the association disclosure packet will not be available and the association disclosure packet is not delivered to Purchaser. Purchaser's notice of cancellation shall be either hand-delivered or sent via United States mail, return receipt requested, to Seller. Purchaser's cancellation pursuant to this subsection shall be without penalty. This Contract shall become void upon cancellation and the Deposit shall be refunded in full to Purchaser upon Purchaser's notice of cancellation.

If more than 6 months have elapsed between the date of ratification of this Contract and the Settlement Date, Purchaser may submit a copy of the Contract to the property owners' association along with a request for assurance that the information required by Virginia Code § 55-512 previously furnished to Purchaser in the association disclosure packet remains materially unchanged; or, if there have been material changes, a statement specifying such changes. Purchaser shall be provided with such assurances or such statement within 10 days of the receipt of such request by the property owner's association. Purchaser may be required to pay a fee for the preparation and issuance of the requested assurances. Said fee shall reflect the actual costs incurred by the property owners' association in providing such assurances but shall not exceed \$100.00 or such higher amount as may now or hereafter be permitted pursuant to applicable statutes.

Any rights of Purchaser to cancel the Contract provided by the Act are waived conclusively if not exercised prior to Settlement.

(b) **Virginia Residential Property Disclosure Act.** The Virginia Residential Property Disclosure Act (§55-517 et seq. of the Code of Virginia) requires the owner of certain residential real property, whenever the property is to be sold or leased with an option to buy, to furnish to the purchaser a RESIDENTIAL PROPERTY DISCLOSURE STATEMENT stating the owner makes certain representations as to the real property. Said form is attached.

(c) **Virginia Condominium Act.** Pursuant to Virginia Code § 55-79.97, Seller represents that the Property is not a condominium unit. If the Property is a condominium unit, this Contract is subject to the Virginia Condominium Act that requires Seller to furnish Purchaser with certain financial and other disclosures prior to entering into a binding contract. If the required disclosures are unavailable on the date of ratification, Seller shall promptly request them from the unit condominium owners' association and provide them to Purchaser who shall acknowledge receipt in writing upon delivery. If Purchaser fails to receive the disclosures within 15 days after the date of ratification of this Contract or the disclosures are found unacceptable to Purchaser, Purchaser may

Seller's Initials _____

Purchaser's Initials _____

void this Contract by delivering notice to the Broker within 3 days after the disclosures are received or due (if not received) and Purchaser's Deposit shall be returned promptly.

If more than 60 days have lapsed between the date of ratification of this Contract and the Settlement Date, Purchaser may submit a copy of the Contract to the unit owners' condominium association with a request for assurance from the unit owners' condominium association that there have been no material changes from the previously furnished information from the unit owners' condominium association.

Purchaser may declare this Contract void within 3 days after either receipt of the required disclosures or of notice that there are material changes, or the failure of the condominium unit owners' association to provide assurances (within 10 days after receipt of Purchaser's request) that there have been no material changes.

(d) **Mechanics' and Materialmen's Liens.**

NOTICE

Virginia law (Virginia Code § 43-1 *et seq.*) permits persons who have performed labor or furnished materials for the construction, removal, repair or improvement of any building or structure to file a lien against the Property. This lien may be filed at any time after the work is commenced or the material is furnished, but not later than the earlier of (i) 90 days from the last day of the month in which the lienor last performed work or furnished materials or (ii) 90 days from the time the construction, removal, repair or improvement is terminated.

AN EFFECTIVE LIEN FOR WORK PERFORMED PRIOR TO THE SETTLEMENT DATE MAY BE FILED AFTER SETTLEMENT. LEGAL COUNSEL SHOULD BE CONSULTED.

(e) **Notice of Principal Residence.** Purchaser does ____ or does not _____ intend to occupy the Property as Purchaser's principal residence.

(f) **Title Insurance Notification.** Purchaser may wish at Purchaser's expense to purchase owner's title insurance. Depending on the particular circumstances of the transaction, such insurance could include affirmative coverage against possible mechanics' and materialmen's liens for labor and materials performed prior to Settlement and which, though not recorded at the time of recordation of Purchaser's deed, could be subsequently recorded and would adversely affect Purchaser's title to the Property. The coverage afforded by such title insurance would be governed by the terms and conditions thereof, and the premium for obtaining such title insurance coverage will be determined by its coverage.

(g) **Lead-Based Paint Disclosure.** The certification, required pursuant to the Lead-Based Paint Hazard Reduction Act of 1992, signed by Seller on any residence built prior to 1978. Home was built in 1958 and lead base paint disclosures apply.

Seller's Initials _____

Purchaser's Initials _____

(h) **Choice of Settlement Agent.** Virginia’s Consumer Real Estate Settlement Protection Act provides that the purchaser or borrower has the right to select the settlement agent to handle the closing of this transaction. The settlement agent’s role in closing this transaction involves the coordination of numerous administrative and clerical functions relating to the collection of documents and the collection and disbursement of funds required to carry out the terms of the contract between the parties. If part of the purchase price is financed, the lender for the purchaser will instruct the settlement agent as to the signing and recording of loan documents and the disbursement of loan proceeds. No settlement agent can provide legal advice to any party to the transaction except a settlement agent who is engaged in the private practice of law in Virginia and who has been retained or engaged by a party to the transaction for the purpose of providing legal services to that party.

Variation by agreement: The provisions of the Consumer Real Estate Settlement Protection Act may not be varied by agreement, and rights conferred by this chapter may not be waived. The Seller may not require the use of a particular settlement agent as a condition of the sale of the property.

Escrow, closing and settlement service guidelines: The Virginia State Bar issues guidelines to help settlement agents avoid and prevent the unauthorized practice of law in connection with furnishing escrow, settlement or closing services. As a party to a real estate transaction, the purchaser or borrower is entitled to receive a copy of these guidelines from your settlement agent, upon request, in accordance with the provisions of the Consumer Real Estate Settlement Protection Act.

7. **Standard Provisions.**

(a) **Deposit.** If Purchaser fails to complete settlement on or before the Settlement Date, time being of the essence, the Deposit shall be forfeited to the Seller. Such forfeiture shall not limit any liability of the defaulting Purchaser or any rights or remedies of the Seller with respect to any such default, and the defaulting Purchaser shall be liable for all costs of re-sale of the Property (including attorney’s fees of Seller), plus any amount by which the ultimate sale price for the Property is less than the defaulting purchaser’s bid. After any such default and forfeiture, the Property may, at the discretion of the Seller, be conveyed to the next highest bidder of the Property whose bid was acceptable to the Seller. In the event the Seller does not execute a deed of conveyance for any reason, the Purchaser’s sole remedy shall be the refund of the deposit. Immediately upon delivery of the deed for the Property by the Seller, all duties, liabilities, and obligations of the Seller, if any, to the purchaser with respect to the Property shall be extinguished.

(b) **Expenses and Prorations.** Seller agrees to pay the costs of preparing the deed, certificates for non-foreign status and state residency and the applicable IRS Form 1099, and the recordation tax applicable to grantors. Except as otherwise agreed herein, all other expenses incurred by Purchaser in connection with the Contract and the transaction set forth therein, including, without limitation, title examination costs, insurance premiums, survey costs, recording costs, loan document preparation costs and fees of Purchaser’s attorney, shall be borne by Purchaser. All taxes, assessments, interest, rent and mortgage insurance, if any, shall be prorated as of Settlement. In

Seller’s Initials _____

Purchaser’s Initials _____

addition to the Purchase Price, Purchaser shall pay Seller (i) for all propane remaining on the Property (if any) at the prevailing market price as of Settlement and (ii) any escrow Deposits made by Seller which are credited to Purchaser by the holders thereof.

(c) **Title.** At Settlement, Seller shall convey to Purchaser good and marketable fee simple title to the Property by **Deed of General Warranty**, free of all liens, tenancies, defects and encumbrances, except as otherwise indicated herein, and subject only to such restrictions and easements as shall then be of record which do not affect the use of the Property for residential purposes or render the title unmarketable. If a defect is found which can be remedied by legal action within a reasonable time, Seller shall, at Seller's expense, promptly take such action as is necessary to cure the defect. If Seller, acting in good faith, is unable to have such defect corrected within 60 days after notice of such defect is given to Seller, then this Contract may be terminated by either Seller or Purchaser. Purchaser may extend the date for Settlement to the extent necessary for Seller to comply with this Paragraph but not longer than 60 days.

(d) **Land Use Assessment.** In the event the Property is taxed under land use assessment and this sale results in disqualification from land use eligibility, Seller shall pay, when assessed, whether at or after Settlement, any rollback taxes assessed. If the Property continues to be eligible for land use assessment, Purchaser agrees to make application, at Purchaser's expense, for continuation under land use, and to pay any rollback taxes resulting from failure to file or to qualify.

(e) **Risk of Loss.** All risk of loss or damage to the Property by fire, windstorm, casualty or other cause, or taking by eminent domain, is assumed by Seller until Settlement. In the event of substantial loss or damage to the Property before Settlement, Purchaser shall have the option of either (i) terminating this Contract, or (ii) affirming this Contract, with appropriate arrangements being made by Seller to repair the damage, in a manner acceptable to Purchaser, or Seller shall assign to Purchaser all of Seller's rights under any applicable policy or policies of insurance and any condemnation awards and shall pay over to Purchaser any sums received as a result of such loss or damage.

(f) **Property Sold "As Is".** Purchaser agrees to accept the Property at Settlement in its present physical condition. No representations or warranties are made as to zoning, structural integrity, physical condition, environmental condition, construction, workmanship, materials, habitability, fitness for a particular purpose, or merchantability of all or any part of the Property.

(g) **Counterparts.** This Contract may be executed in one or more counterparts, with each such counterpart to be deemed an original. All such counterparts shall constitute a single agreement binding on all the parties hereto as if all had signed a single document. It is not necessary that all parties sign all or any one of the counterparts, but each party must sign at least one counterpart for this Contract to be effective.

(h) **Assignability.** This Contract may not be assigned by either Seller or Purchaser without the written consent of the other.

Seller's Initials _____

Purchaser's Initials _____

(i) **Miscellaneous.** The parties to this Contract agree that it shall be binding upon them, and their respective personal representatives, successors and assigns, and that its provisions shall not survive Settlement and shall be merged into the deed delivered at Settlement except for the provisions relating to rollback taxes. This Contract contains the final agreement between the parties hereto, and they shall not be bound by any terms, conditions, oral statements, warranties or representations not herein contained. This Contract shall be construed under the laws of the Commonwealth of Virginia.

Seller's Initials _____

Purchaser's Initials _____

IN WITNESS WHEREOF, the Purchaser and the Seller have duly executed this Contract as of the day and year first above written.

Thomas J. Stuart (Seller) Date

Barbara C. Stuart (Seller) Date

Purchaser Name

Address

Phone # Email

(Purchaser signature) Date

Purchaser Name

Address

Phone # Email

(Purchaser signature) Date

Seller's Initials _____

Purchaser's Initials _____

Disclosure of Information on Lead-Based Paint and/or Lead-Based Paint Hazards

Lead Warning Statement

Every Purchaser of any interest in residential real property on which a residential dwelling was built prior to 1978 is notified that such property may present exposure to lead from lead-based paint that may place young children at risk of developing lead poisoning. Lead poisoning in young children may produce permanent neurological damage, including learning disabilities, reduced intelligence quotient, behavioral problems, and impaired memory. Lead poisoning also poses a particular risk to pregnant women. The Seller of any interest in residential real property is required to provide the Buyer with any information on lead-based paint hazards from risk assessments or inspections in the seller's possession and notify the buyer of any known lead-based paint hazards. A risk assessment or inspection for possible lead-based paint hazards is recommended prior to purchase.

This disclosure applies to the property(ies) located at: 1275 Radford St, Christiansburg, VA 24073

Seller's Disclosure (initial)

(a) Presence of lead-based paint and/or lead-based hazards (check (i) or (ii) below):

(i) Known lead-based paint and/or lead-based paint hazards are present in the housing (describe):

^{DS} BS ^{DS} TS

(ii) Seller has no knowledge of lead-based paint and/or lead-based paint hazards in the housing.

(b) Records and Reports available to the Seller (check (i) or (ii) below):

(i) Seller has provided the Purchaser with all available records and reports pertaining to lead-based paint and/or lead-based hazards in the housing (list documents below):

^{DS} BS ^{DS} TS

(ii) Seller has no reports or records pertaining to lead-based paint and/or lead-based hazards in the housing.

Purchaser's Acknowledgement (initial)

(c) _____ Purchaser has (initial (i) or (ii) below):

(i) _____ received copies of all records and reports pertaining to lead-based paint and/or lead-based paint hazards in the housing listed above.

(ii) _____ not received any records and reports regarding lead-based paint and/or lead-based paint hazards in the housing.

(d) _____ Purchaser has received the pamphlet *Protect Your Family From Lead in Your Home*.

(e) _____ Purchaser has (check (i) or (ii) below):

(i) _____ received a 10-day opportunity (or mutually agreed upon period) to conduct a risk assessment or inspection of the presence of lead-based paint and/or lead-based paint hazards; or

(ii) _____ waived the opportunity to conduct a risk assessment or inspection for the presence of lead-based paint and/or lead-based paint hazards.

^{DS} Agent's Acknowledgment (initial)

(f) ^{DS} Agent has informed the Seller of the Seller's obligations under 42 U.S.C. 4852 (d) and is aware of his/her responsibility to ensure compliance.

Certification of Accuracy

The following parties have reviewed the information above and certify, to the best of their knowledge, that the information they have provided is true and accurate.

<i>Thomas Stuart</i>	12/19/2024		
<small>C7CF3735E34746B...</small> Seller THOMAS J STUART	Date	Purchaser	Date
<i>Barbara Stuart</i>	12/19/2024		
<small>9A8043D2EEC34B3...</small> Seller BARBARA C STUART	Date	Purchaser	Date
<i>David R Phillips</i>	12/18/2024		
<small>2D93ABCC04DB4DF...</small> Agent David Phillips	Date	Agent	Date



RESIDENTIAL PROPERTY DISCLOSURE STATEMENT

ACKNOWLEDGEMENT BY SELLER AND PURCHASER

The Virginia Residential Property Disclosure Act (§ 55.1-700 et seq. of the *Code of Virginia*) requires the owner of certain residential real property—whenever the property is to be sold or leased with an option to buy—to provide notification to the purchaser of disclosures required by the Act and to advise the purchaser that the disclosures are listed on the Real Estate Board webpage.

Certain transfers of residential property are excluded from this requirement (see § 55.1-702).

1275 Radford St, Christiansburg, VA 24073

PROPERTY ADDRESS/

LEGAL DESCRIPTION: Tax Map # 525- 2 42C

The purchaser is advised of the disclosures listed in the **RESIDENTIAL PROPERTY DISCLOSURE STATEMENT** located on the Real Estate Board webpage at:

https://www.dpor.virginia.gov/Consumers/Residential_Property_Disclosures

The owner(s) hereby provides notification as required under the Virginia Residential Property Disclosure Act (§ 55.1-700 et seq. of the *Code of Virginia*) and, if represented by a real estate licensee as provided in § 55.1-712, further acknowledges having been informed of the rights and obligations under the Act.

DocuSigned by:
Thomas Stuart
C7CF3735F34746B...

Owner

THOMAS J STUART
12/19/2024

Date

DocuSigned by:
Barbara Stuart
9A8043D2EEC34B3...

Owner

BARBARA C STUART
12/19/2024

Date

The purchaser(s) hereby acknowledges receipt of notification of disclosures as required under the Virginia Residential Property Disclosure Act (§ 55.1-700 et seq. of the Code of Virginia). In addition, if the purchaser is (i) represented by a real estate licensee or (ii) not represented by a real estate licensee but the owner is so represented as provided in § 55.1-712, the purchaser further acknowledges having been informed of the rights and obligations under the Act.

Purchaser

Purchaser

Date

Date



SUMMARY OF RIGHTS AND OBLIGATIONS OF SELLERS AND PURCHASERS UNDER THE VIRGINIA RESIDENTIAL PROPERTY DISCLOSURE ACT



Virginia's Residential Property Disclosure Act (the "Act") (Virginia Code § 55.1-700 et seq.) requires real estate licensees to inform the parties to a transaction with whom they deal of their rights and obligations under the Act. The licensee providing this information to you is prepared to answer any questions you may have about what the Act means to you, and to furnish you with a copy of the Act at your request.

The Act applies to sales, exchanges, installment sales, or leases with option to purchase of residential real property improved with one to four dwelling units. The Act does not apply to: transfers pursuant to court order (estate administration, pursuant to writ execution, foreclosure, bankruptcy, condemnation, or by decree for specific performance); transfers among co-owners; transfers among spouses; transfers among parents or grandparents and their children or grandchildren; tax sales; transfers involving a government or housing authority; or (subject to certain exceptions discussed below) sales of new homes.

The Act requires sellers to furnish purchasers with a disclosure statement developed by the Virginia Real Estate Board. The statement must be furnished to the purchaser before final ratification of the purchase contract or the purchaser may terminate the contract or sue later for damages. The disclosures will be current as of the date of delivery. The seller will not be required to provide updated or additional disclosures if a transaction pursuant to a ratified real estate contract proceeds to settlement after the effective date of legislation amending any of the disclosures under § 55.1-700, provided that the correct disclosures were delivered under the law in effect at the time of delivery. The statement will direct purchasers to the RESIDENTIAL PROPERTY DISCLOSURES web page (https://www.dpor.virginia.gov/Consumers/Disclosure_Forms) for important information about the real property. Purchasers are advised to consult the webpage.

A seller, in furnishing a disclosure statement, makes no representations or warranties as to the condition of the property or any improvements located thereon nor with respect to the matters set forth and described at the RESIDENTIAL PROPERTY DISCLOSURES web page (https://www.dpor.virginia.gov/Consumers/Disclosure_Forms). Purchaser is advised to exercise whatever due diligence purchaser deems necessary, including a home inspection, as defined in Virginia Code § 54.1-500, in accordance with the terms and conditions of the purchase contract, but in any event prior to settlement.

A builder of a new home must disclose to a purchaser in writing all known material defects which would constitute a violation of any applicable building code. In addition, for property located wholly or partially in any locality comprising Planning District 15 (the City of Richmond, the Town of Ashland, and the counties of Charles City, Chesterfield, Goochland, Hanover, Henrico, New Kent and Powhatan), the builder (or seller, if the owner is not the builder) shall disclose in writing whether mining operations have previously been conducted on the property or the presence of any abandoned mines, shafts or pits. This disclosure does not abrogate any warranty or other obligations the builder may have to the purchaser, and must be made (i) when selling a completed home, before acceptance of the purchase contract, or (ii) when selling a home before or during construction, after issuance of a certificate of occupancy. No disclosure or statement of any kind is required if there is no such information to disclose. Any required disclosure may be, but need not be, contained in the disclosure statement described in this summary.

A purchaser must be furnished with a disclosure statement signed by the seller prior to final ratification of the purchase contract. If such statement is received after final ratification, the purchaser's sole remedy shall be to terminate the purchase contract by sending written notice to the seller either by hand delivery or U.S. Mail, postage prepaid, at or prior to the earliest of (i) three days after receiving the statement (if delivered in person); (ii) five days after postmark (if sent by U.S. Mail, postage prepaid); (iii) settlement; (iv) occupancy by purchaser; (v) purchaser's making written application for a mortgage loan if such application discloses that the termination right ends upon application; (vi) purchaser's execution of a written waiver of the right to terminate (such waiver may not be in the purchase contract).

If the seller fails to provide the required disclosure statement, the contract may be terminated as set forth above. If the seller fails to provide the required disclosure statement or the seller misrepresents, willfully or otherwise, the information required in such disclosure, except as a result of information provided by the locality in which the property is located, the purchaser may bring an action to recover actual damages suffered as a result of such violation. No purchaser of property located in a noise zone designated on the official zoning map of the locality as having a day-night average sound level of less than 65 decibels shall have a right to maintain an action for such damages. Any such action must be brought within one year of the date the purchaser received the disclosure statement. If no disclosure statement was provided to the purchaser, the action must be brought within one year of the date of settlement, or purchaser's occupancy of the property by lease with option to purchase.

Purchasers should be aware that neither a seller nor a real estate licensee is obligated to disclose facts or occurrences which have no effect on the physical structure of the property, its physical environment, or the improvements located thereon, or the fact that the property was the site of a homicide, felony, or suicide. Furthermore, it is a violation of federal law to disclose whether a previous occupant of the property was afflicted with the HIV virus or has AIDS.

RVAR Sum 07/22

Purchasers should be aware that in providing a disclosure statement:

- (1) The owner is making no representations or warranties as to the condition of the real property or any improvements thereon, or with regard to any covenants and restrictions, or any conveyance of mineral rights, as may be recorded among the land records affecting the real property or any improvements thereon. Purchasers should exercise whatever due diligence they deem necessary, including obtaining a home inspection, as defined in § 54.1-500, a mold assessment conducted by a business that follows the guidelines provided by the U.S. Environmental Protection Agency, and a residential building energy analysis as defined in § 54.1-1144, in accordance with the terms and conditions as may be contained in the real estate purchase contract.
- (2) The owner makes no representation with respect to current lot lines or the ability to expand, improve, or add any structures on the property, and purchasers are advised to exercise whatever due diligence a particular purchaser deems necessary, including obtaining a property survey and contacting the locality to determine zoning ordinances or lot coverage, height or setback requirements on the property.
- (3) The owner is making no representations with respect to any matters that may pertain to parcels adjacent to the subject property, including zoning classification or permitted uses of adjacent parcels. Purchasers should exercise whatever due diligence they deem necessary with respect to adjacent parcels in accordance with the terms and conditions of the purchase contract, but in any event prior to settlement on the subject property.
- (4) The owner makes no representations as to any matters that pertain to whether the provisions of any historic district ordinance affect the property. Purchasers are advised to exercise whatever due diligence they deem necessary with respect to any historic district designated by the locality pursuant to Virginia Code § 15.2-2306, including review of any local ordinance creating such district or any official map adopted by the locality depicting historic districts, any materials available from the locality that explain any requirements to alter, reconstruct, renovate, restore, or demolish buildings or signs in the local historic district and the necessity of any local review board or governing body approvals prior to doing any work on a property located in a local historic district, in accordance with terms and conditions as may be contained in the purchase contract, but in any event prior to settlement on the property.
- (5) The owner makes no representations with respect to whether the property contains any resource protection areas established in an ordinance implementing the Virginia Chesapeake Bay Preservation Act (§ 62.1-44.15:67 et seq.) adopted by the locality where the property is located pursuant to Virginia Code § 62.1-44.15:74. Purchasers should exercise whatever due diligence they deem necessary to determine whether the provisions of any such ordinance affect the property, including review of any official map adopted by the locality depicting resource protection areas, in accordance with terms and conditions as may be contained in the purchase contract, but in any event prior to settlement on the property.
- (6) The owner makes no representations with respect to information on any sexual offenders registered under Chapter 23 (§ 19.2-387 et seq.) of Title 19.2. Purchasers are advised to exercise whatever due diligence they deem necessary with respect to such information, in accordance with the terms and conditions of the purchase contract, but in any event prior to settlement. Such information may be obtained by contacting the local police department or the Department of State Police, Central Criminal Records Exchange, at (804) 674-2000, or on the Internet at <http://sex-offender.vsp.virginia.gov/sor/>
- (7) The owner makes no representations with respect to whether the property is within a dam break inundation zone. Purchaser is advised to exercise whatever due diligence the purchaser deems necessary with respect to whether the property resides within a dam break inundation zone, including a review of any map adopted by the locality depicting dam break inundation zones.
- (8) The owner makes no representations with respect to the presence of any wastewater system, including the type or size thereof or associated maintenance responsibilities related thereto, located on the property and the purchaser is advised to exercise whatever due diligence the purchaser deems necessary to determine the presence of any wastewater system on the property and the costs associated with maintaining, repairing, or inspecting any wastewater system, including any costs or requirements related to the pump-out of septic tanks, in accordance with terms and conditions as may be contained in the real estate purchase contract, but in any event, prior to settlement pursuant to that contract.
- (9) The owner makes no representations with respect to any right to install or use solar energy collection devices on the property.
- (10) The owner makes no representations with respect to whether the property is located in one or more special flood hazard areas and purchasers are advised to exercise whatever due diligence they deem necessary, including (i) obtaining a flood certification or mortgage lender determination of whether the property is located in one or more special flood hazard areas, (ii) reviewing any map depicting special flood hazard areas, (iii) contacting the Federal Emergency Management Agency (FEMA) or visiting the website for FEMA's National Flood Insurance Program or the Virginia Flood Risk Information Website operated by the Department of Conservation and Recreation, and (iv) determining whether flood insurance is required, in accordance with terms and conditions as may be contained in the real estate purchase contract, but in any event, prior to settlement pursuant to such contract. A flood risk information form that provides additional information on flood risk and flood insurance is available for download by the Real Estate Board on its website.
- (11) The owner makes no representations with respect to whether the property is subject to one or more conservation or other easements and that purchasers are advised to exercise whatever due diligence a particular purchaser deems necessary in accordance with terms and conditions as may be contained in the real estate purchase contract, but in any event, prior to settlement pursuant to such contract; and
- (12) The owner makes no representations with respect to whether the property is subject to a community development authority approved by a local governing body pursuant to Article 6 (§ 15.2-5152 et seq.) of Chapter 51 of Title 15.2 of the Virginia Code and that purchasers are advised to exercise whatever due diligence a particular purchaser deems necessary in accordance with terms and conditions as may be contained in the real estate purchase contract, including determining whether a copy of the resolution or ordinance has been recorded in the land records of the circuit court for the locality in which the community development authority district is located for each tax parcel included in the district pursuant to Virginia Code § 15.2-5157, but in any event, prior to settlement pursuant to such contract.

RVAR Sum 07/22

(13) The seller represents that there are no pending enforcement actions pursuant to the Virginia Uniform Statewide Building Code (§ 36-97 et seq.) that affect the safe, decent and sanitary living conditions of the property of which the seller has been notified in writing by the locality, nor any pending violation of the local zoning ordinance that the seller has not abated or remedied within the time period set out in the written notice of violation from the locality or established by a court of competent jurisdiction, except as set out in the disclosure statement.

(14) The seller makes no representations with respect to whether the property is located on or near deposits of marine clays (marumsco soils), and purchasers are advised to exercise whatever due diligence a particular purchaser deems necessary in accordance with the terms and conditions as may be contained in the real estate purchase contract, including consulting public resources regarding local soil conditions and having the soil and structural conditions of the property analyzed by a qualified professional.

(15) The seller makes no representations with respect to whether the property is located in a locality classified as Zone 1 or Zone 2 by the U.S. Environmental Protection Agency's (EPA) Map of Radon Zones, and purchasers are advised to exercise whatever due diligence they need necessary to determine whether the property is located in such a zone, including (i) reviewing the EPA's Map of Radon Zones or visiting the EPA's radon information website; (ii) visiting the Virginia Department of Health's Indoor Radon Program website; (iii) visiting the National Radon Proficiency Program's website; (iv) visiting the National Radon Safety Board's website that lists the Board's certified contractors; and (v) ordering a radon inspection, in accordance with the terms and conditions as may be contained in the real estate purchase contract, but in any event prior to settlement pursuant to such contract.

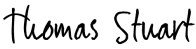
(16) The seller makes no representations with respect to whether the property contains any pipe, pipe or plumbing fitting, fixture, solder, or flux that does not meet the federal Safe Drinking Water Act definition of "lead free" pursuant to 42 U.S.C. § 300g-6, and purchasers are advised to exercise whatever due diligence they deem necessary to determine whether the property contains any pipe, pipe or plumbing fitting, fixture, solder, or flux that does not meet the federal Safe Drinking Water Act definition of "lead free", in accordance with terms and conditions as may be contained in the real estate purchase contract, but in any event prior to settlement pursuant to such contract.


(17) The seller makes no representations with respect to the existence of defective drywall on the property, and purchasers are advised to exercise whatever due diligence they deem necessary to determine whether there is defective drywall on the property, in accordance with terms and conditions as may be contained in the real estate purchase contract, but in any event prior to settlement pursuant to such contract. For purposes of this paragraph, "defective drywall" means the same as that term is defined in Virginia Code § 36-156.1.

(18) The seller makes no representation with respect to the condition or regulatory status of any impounding structure or dam on the property or under the ownership of the common interest community that the owner of the property is required to join, and purchasers are advised to exercise whatever due diligence a particular purchaser deems necessary to determine the condition, regulatory status, cost of required maintenance and operation, or other relevant information pertaining to the impounding structure or dam, including contacting the Department of Conservation and Recreation or a licensed professional engineer.

If the property is located in a locality in which a military air installation is located, the seller must provide purchasers with a disclosure statement setting forth whether the property is located in a noise zone or accident potential zone, or both, if so designated on the official zoning map of the locality. Such disclosure shall state the specific noise or accident potential zone, or both, in which the property is located.

Please acknowledge receiving a copy of this summary by signing below.

DocuSigned by:

 C7CF3735F34746B... 12/19/2024 (Date)

THOMAS J. STUART

 0A8043D2EFC24B3 12/19/2024 (Date)

BARBARA C. STUART

_____ (Date)

_____ (Date)

© 2022 by the Roanoke Valley Association of REALTORS®. All rights reserved. This form may only be used by members in good standing of the Roanoke Valley Association of REALTORS® or by other REALTORS® pursuant to license agreement with the Roanoke Valley Association of REALTORS®.

ZONING

Sec. 42-335. - Statement of intent.

This district covers that portion of the community intended for the conduct of general business to which the public requires direct and frequent access, but which is not characterized either by constant heavy trucking other than stocking and delivery of light retail goods or by any nuisance factors other than occasioned by incidental light and noise of congregation of people and passenger vehicles. This district shall include such uses as retail stores, banks, theaters, business offices, newspaper offices, printing presses, restaurants and taverns and garages and service stations. In view of the extensive application of the district and the variety of conditions which may be anticipated, residential uses are permitted with a conditional use permit.

(Code 1972, § 30-77; Code 1992, § 30-99; Ord. No. 2004-4, § 30-77, 9-7-2004)

Sec. 42-336. - Permitted uses.

In the B-3 General Business District, structures to be erected, or land to be used, may be for one or more of the following uses (Note: Activities or uses which instruct the reader to see a permitted use serve only as a cross reference to the list of permitted uses and associated conditions, if any. The listing of a cross reference in no way implies that the cross reference is a permitted use or activity. Listed permitted uses which instruct the reader to see also another permitted use or section of the zoning ordinance or town code are intended to refer the reader to additional information that is relevant to that permitted use.)

- (1) Any principal use permitted in the R-3 Multiple-Family Residential District, with a conditional use permit, except that uses permitted as conditional uses in the R-3 District, but permitted as of right in the B-3 District, shall not require a conditional use permit. Dwellings are subject to the same requirements as in the R-3 District, except that a single-family dwelling in association with a permitted office, business or commercial use, in the same building or on the same premises for use by the proprietor or an employee of said business shall be permitted, but not subject to said requirements, including a family and one unrelated individual per unit; and for multifamily dwellings, the density of development shall not exceed the ratio of 20 dwelling units per gross acre. Residential development as part of a planned commercial development shall be subject to the requirements of section 42-341.
- (2) Animal hospital, pet shop or pet grooming establishment.
- (3) Retail stores, including sale of accessories, antiques, appliances, art or art supplies, beverages (alcoholic or otherwise), books, carpets, clothing, drugs, fabrics, flowers, food, furniture, hardware, jewelry, gifts, office supplies and stationery, shoes, paint, wallpaper, sporting

goods, and similar stores and shops.

- (4) Bakeries.
- (5) Banks and other financial institutions.
- (6) Dry cleaners, laundries and laundromats.
- (7) Barber and beauty shops.
- (8) Fitness center or health club.
- (9) Home appliance services.
- (10) Theaters and assembly halls.
- (11) Hotels and motels, and bed and breakfast inns.
- (12) Offices, business, professional or administrative.
- (13) Churches and other places of worship.
- (14) Public buildings to consist of fire, police and rescue squad stations, schools, recreational facilities, and libraries. Private buildings to consist of schools, recreational facilities, and libraries with a conditional use permit.
- (15) Hospitals, general.
- (16) Funeral homes and crematories.
- (17) Automobile service stations.
- (18) Clubs and lodges, with a conditional use permit.
- (19) Auto and truck rental, sales and service. Also see *Automobile service stations* and *Commercial garages*.
- (20) Restaurants, food handlers and caterers.
- (21) Shoe repair or tailor shop.
- (22) Plumbing and electrical supply with storage under cover.
- (23) Printing and duplicating services.
- (24) Rental of household items, tools and appliances.
- (25) Lumber and building materials store, wholesale or retail, but not a lumberyard or manufacturer of brick or concrete blocks.
- (26) Self-service storage compartments commonly known as miniwarehouses.
- (27) Facilities and structures necessary for rendering utility service, including poles, wires, transformers, transmission lines, telephone booths and the like for normal electrical power distribution or communication service; communications antennas; amateur radio towers; meters and pipelines or conduits for electrical, gas, sewer or water service; pumping and regulatory stations; substations. Communications monopoles and major transmission lines are permitted with a conditional use permit.

- (28) Off-street parking and loading; parking garages, with a conditional use permit.
- (29) Signs in accordance with the sign ordinance in article XXIV, signs.
- (30) Dancehalls, with a conditional use permit.
- (31) Mobile home parks, with a conditional use permit. Also see article XVIII, mobile home parks.
- (32) Mobile home sales, single- or double-wide, with a conditional use permit.
- (33) Machinery and equipment sales, service and storage (but not junk), with a conditional use permit.
- (34) Commercial garage and/or towing service, with a conditional use permit. Also see *Auto and truck rental, sales and service* and *Automobile service stations*.
- (35) Contractors equipment storage yard or plant or rental of equipment commonly used by contractors (but not material storage), with a conditional use permit.
- (36) Radio and television stations and studios or recording studios.
- (37) Industrialized building units for business, institutional, security or construction purposes, with a conditional use permit. Conditional use permits shall not be required for construction trailers on active construction sites.
- (38) The following listed uses, provided not more than 50 persons are engaged in actual production work, with a conditional use permit:
 - a. Assembly of electrical appliances, electronic instruments and devices, radios and phonographs and the manufacture of small parts, such as coils, condensers, transformers and crystal holders.
 - b. Commercial cabinet or woodworking shops; blacksmith shops and welding or machine shops.
 - c. Pharmaceutical, medical or dental laboratories.
- (39) Carnival or fairgrounds, with a conditional use permit.
- (40) Public billiard parlors and poolrooms, game rooms, bowling alleys, skating rinks, indoor and outdoor shooting ranges, paintball courses and similar forms of public amusement, with a conditional use permit.
- (41) Greenhouse or nursery, commercial, wholesale or retail.
- (42) Convalescent homes, rest homes, nursing homes and housing for the elderly and handicapped.
- (43) Boardinghouses, with a conditional use permit.
- (44) Child day care center.
- (45)

Campground, overnight, with a conditional use permit. Other permitted B-3 uses located upon the same property as the campground are permitted, provided that non-campground users do not traverse the campground areas to have access to these non-campground uses. Provided further that a fence or other suitable barricade and screening separates the campground from adjacent properties or uses.

- (46) Recycling collection center with a zoning permit application and plan of operation approved by the administrator. The administrator may refer any proposed collection center application to the town planning commission or health official, or both, for their advice as to the desirability, practicability or health effects of any such center before issuing a zoning permit to any collection center applicant. Collection center zoning permits may be revoked at any time by the administrator or health official when such recycling center poses a threat to public safety, health or general welfare.
- (47) Recycling, post-collection separation facilities, with a conditional use permit and a plan of operation approved by the administrator. In cases of doubt regarding the nature of a process or use, the administrator may require an engineering report describing the process or use and the probable impacts of the facility.
- (48) Auction house, business, with a conditional use permit.
- (49) Family day homes, with a conditional use permit.
- (50) Kennels with a conditional use permit.
- (51) Automobile upholstery shops, with a conditional use permit.
- (52) Railroad yards and terminals, with a conditional use permit.
- (53) Farmers' markets or flea markets, with a conditional use permit.
- (54) Automobile auctions, with a conditional use permit.
- (55) Tattoo parlors and body piercing establishments with approval of the county health department.
- (56) Portable storage containers, in accordance with section 42-662.
- (57) Janitorial services.
- (58) Exterminating services with a conditional use permit.
- (59) Personal service establishments.
- (60) Loudspeaker/sound amplification/outdoor sound system to be used in excess of the town's noise ordinance, with a conditional use permit.
- (61) Leisure and enrichment service.
- (62) Microbrewery with capacity not to exceed 10,000 barrels per year.
- (63) Microbrewery with capacity between 10,001 and 15,000 barrels per year, with a conditional use permit.

(64) Museums, art galleries and art studios.

(65) Planned commercial developments, subject to the requirements of section 42-341, with a conditional use permit.

Note: The following activities or uses serve only as a cross reference to permitted uses listed above which may or may not have conditions attached to the use. The listing of the following cross reference in no way implies that they are a permitted use or activity unless permitted elsewhere within this section.

Appliance service, see *Home appliance services*.

Bed and breakfast inns, see *Hotels, motels*.

Building material sales, see *Lumber and building materials sales*.

Equipment sales, service, etc., see *Machinery and equipment sales and services*.

Pet shops, see *Animal*.

Tourist homes, see *Hotels, motels*.

(Code 1972, § 30-78; Code 1992, § 30-100; Ord. of 9-6-1988; Ord. of 10-24-1989; Ord. of 7-2-1991; Ord. of 12-3-1991; Ord. of 12-17-1991(1); Ord. of 6-15-1993; Ord. of 6-2-1998; Ord. of 12-7-1999; Ord. No. 2000-2, 4-18-2000; Ord. No. 2001-1, 4-17-2001; Ord. No. 2001-4, 8-7-2001; Ord. No. 2004-4, § 30-78, 9-7-2004; Ord. No. 2005-1, 1-18-2005; Ord. No. 2006-1, 1-17-2006; Ord. No. 2006-6, 12-19-2006; Ord. No. 2007-1, 4-3-2007; Ord. No. 2008-4, 11-18-2008; Ord. No. 2008-6, 12-2-2008; Ord. No. 2012-3, § 30-100, 2-12-2012; Ord. No. 2012-6, § 30-100, 6-19-2012; Ord. No. 2012-10, § 30-100, 11-20-2012; Ord. No. 2017-7, 9-12-2017; Ord. No. 2018-4, 4-24-2018; Ord. No. 2018-5, 9-11-2018; Ord. No. 2019-4, 3-12-2019; Ord. No. 2019-6, 6-25-2019)

Sec. 42-337. - Area.

There shall be no minimum area required; except that the required area for permitted uses utilizing individual sewage disposal systems shall be approved by the health official and except that residential uses shall comply with the lot area and width requirements of the R-3 District. The administrator may require a greater area, if considered necessary by the health official.

(Code 1972, § 30-79; Code 1992, § 30-101; Ord. No. 2004-4, § 30-79, 9-7-2004)

Sec. 42-338. - Setback.

Structures, temporary or permanent, shall be located 30 feet or more from any street right-of-way, or, in the event that buildings are already constructed on the same side of the street in the block, no new structure shall be closer to the street right-of-way line than a distance equal to the average of the distance to the street right-of-way of all existing structures in the same block on the same side of the street. This shall

be known as the setback line. See article XVII for special setback regulations pertaining to the widening of highways and streets. See section 42-15 for special regulations pertaining to structural projections into the minimum required setback. The minimum building setback from any common area shall be ten feet. Parking lots shall have a minimum setback of 15 feet from any street right-of-way. Restaurant outdoor dining areas shall have a minimum setback of 15 feet from any street right-of-way.

(Code 1972, § 30-80; Code 1992, § 30-102; Ord. of 4-3-1990; Ord. No. 2001-5, 11-6-2001; Ord. No. 2002-2, 3-5-2002; Ord. No. 2004-4, § 30-80, 9-7-2004; Ord. No. 2007-1, 4-3-2007; Ord. No. 2020-4, 1-12-2021)

Sec. 42-339. - Frontage and yards.

- (a) Lots need not abut or adjoin a public street right-of-way, provided vehicular or pedestrian access is provided to a public street right-of-way through a perpetual unobstructed paved easement or parking area of at least 30 feet in width for vehicular access or ten feet in width for pedestrian access. Other access designs may be approved by the administrator with consideration being given to overall site conditions and traffic patterns in keeping with article XXI, site plan review.
- (b) If a development includes common areas in addition to the individual lots, the common areas shall be maintained by, and be the sole responsibility of, the developer-owner of the development until such time as the developer-owner conveys such common area to a nonprofit corporate owner whose members shall be all of the individual owners of the individual lots in the development. Said land shall be conveyed to, and be held by, said nonprofit corporate owner solely for the benefit of the owners of the individual lots in the development. In the event of such conveyance by the developer-owner to a nonprofit corporate owner, deed restrictions and covenants shall provide, among other things, that any assessments, charges for cost of maintenance of such common areas shall constitute a pro rata lien upon the individual lots. Maintenance to exteriors, lawns, special lighting and drainage shall be provided in a manner so as to discharge any responsibility for the town.
- (c) Whenever any development containing common area is proposed by a developer, and before any permit for the erection of structures shall be granted, the developer, or his agent, shall apply, in writing, to the agent for the approval of the plat and submit three copies of the plat, including the lot, street and utilities layout to a scale of not less than one inch equals 50 feet. No lots shall be sold until a final plat for the development shall have been approved by council and recorded in the office of the clerk of the county within 60 days after notification of final approval by the agent; otherwise, the approval shall become invalid.
- (d) Provisions shall be made to ensure that nonpublic areas for the common use of occupants shall be maintained without expense to the town.
- (e) No business or commercial building or structure, temporary or permanent, shall be located closer than 20 feet to the boundary of a residential district or located within any easement or right-of-way. Residential development shall comply with all frontage, lot, yards and development

standards for similar development in the R-3 Multiple-Family Residential District, unless such residence is part of the business building or structure.

- (f) A minimum of 20 percent of the site shall be reserved for greenspace landscaping with no more than 50 percent of the greenspace in grass alone. The greenspace shall contain trees with a minimum height, at time of planting, of six feet or more at the ratio of one tree per 400 square feet or less of greenspace area. Such greenspace is to be distributed uniformly around the perimeter of the site or distributed throughout the parking and pedestrian areas.
- (g) A landscaping plan with all areas drawn to scale shall be submitted as part of the site plan.
- (h) Preservation of existing trees is encouraged and shall be credited toward the landscaping requirement.
- (i) Sidewalks shall be required for all new development. In lieu of sidewalks, an owner or developer may provide a paved multi-use trail if approved by the town manager. The trail must be a minimum of ten feet in width and adjoin the street right-of-way. A trail must run the entire road frontage of the parcel. In the absence of unreasonable hardship, the town manager will not approve a trail for parcels whose adjoining parcels have sidewalks such that a trail connects to a sidewalk. The zoning administrator/town manager may waive this requirement in circumstances that sidewalks do not provide desired connectivity and/or are not physically practical due to site limitations, provided the owner/developer makes a contribution in an amount approximate to the sidewalk installation cost to the town to be utilized for sidewalk improvements and/or repairs in other locations. The zoning administrator/town manager may refer the decision regarding the connectivity and/or practicality to the planning commission should there be any doubts. The town manager/town engineer shall make the determination of the approximate sidewalk installation cost.
- (j) Structural projections into minimum required yards shall be permitted in accordance with section 42-15.

Sidewalks shall be required whenever a new principal building is built or an existing principal building is renovated or expanded sufficiently to increase its value by 25 percent before a certificate of occupancy may be issued.

(Code 1972, § 30-81; Code 1992, § 30-103; Ord. of 5-2-1989; Ord. of 6-20-1989; Ord. of 7-2-1991; Ord. of 6-2-1998; Ord. No. 2001-5, 11-6-2001; Ord. No. 2004-4, § 30-81, 9-7-2004; Ord. No. 2013-6, § 30-103, 5-7-2013; Ord. No. 2015-1, 4-28-2015; Ord. No. 2020-4, 1-12-2021)

Sec. 42-340. - Height.

Buildings may be erected up to 35 feet in height from street grade or lot grade at setback line, whichever is greater; except, that:

- (1)

The height limit may be increased up to 70 feet, provided the building is set back from all lot lines at least two feet for each one foot of height over 35 feet.

(2) Church spires, belfries, cupolas, monuments, water towers, chimneys, flues and flagpoles shall be exempt from this section.

(3) Parapet walls may be up to four feet above the height of the building on which the walls rest.

(Code 1972, § 30-82; Code 1992, § 30-105; Ord. No. 2004-4, § 30-82, 9-7-2004; Ord. No. 2007-1, 4-3-2007)

Sec. 42-341. - Planned commercial developments.

(a) Purpose. Planned Commercial Developments (PCDs) are intended to provide for flexibility in the planning of certain tracts of land through the modification of certain development standards. PCDs are generally characterized by a unified or planned clustering of commercial or mixed use development served by common parking areas with shared means of ingress and egress. PCDs allow for a mixing of commercial and residential uses but are not intended to be a tool to enable primarily residential development. PCDs are not intended to be a means to lessen development standards as would otherwise be required without providing for increased amenities, safety, and other public and private benefits. These developments should be designed to mitigate potential increases in traffic congestion through enhanced pedestrian access between uses within the PCD and to encourage best management practices for site development regarding but not limited to stormwater management and other impacts to adjacent property, including light and noise nuisances.

(b) In order to encourage improved design, variety in uses and site layout, a master plan and proposed development standards shall be submitted for consideration of a planned commercial development, together with a subdivision plan, if required by this chapter or chapter 40, and such other descriptive material or conditions of development as may be necessary to fully determine the development, even though such development does not comply in all respects to the development standards of the B-3 General Business District, provided:

(1) No development shall be commenced until a master plan and conditional use permit have been approved by the town council.

(2) Before any permit shall be issued for the erection of a permanent building in a proposed planned commercial development, final site plan approval shall be required in accordance with article XXI.

(3) The maximum ratio of residential development square footage to the square footage of the overall development shall be provided as a condition of development. The applicant shall demonstrate on the master plan that an adequate balance between residential and non-residential uses shall be maintained during the period of construction/development.

(4)

For residential uses within a planned commercial development, the dwelling unit density shall not exceed 30 dwelling units per gross acre.

- (5) Required off-street parking may be decreased by no more than 20 percent. Any credit towards reduction of off-street parking requirements allowed elsewhere within this chapter shall be counted towards any reduction allowance set forth herein.
 - (6) One or more major features of the development, such as unusual natural features, yard spaces, open spaces and building types and arrangements, are such as to justify application of this section rather than a conventional application of the other regulations of the B-3 General Business District.
 - (7) The total development area, whether existing as a single parcel or multiple adjacent parcels is at least ten acres and is of sufficient size in the location proposed as to permit development of an internal environment, which, if different from designs otherwise permitted in the B-3 General Business District, will not adversely affect existing and future development in the surrounding area.
 - (8) Materials submitted, drawings, descriptions, development standards, and the like are sufficiently detailed to ensure compliance with the purpose of this section.
 - (9) The development is designed to promote harmonious relationships with surrounding adjacent and nearby developed properties, and, to this end, may employ such design techniques as may be appropriate to a particular case, including use of building types, heights, orientation and spacing and setback of buildings, careful use of topography, maintenance of natural vegetation, location of recreation areas, open spaces and parking areas, grading, landscaping and screening.
 - (10) Provisions shall be made to ensure that private common areas of the development shall be maintained in a satisfactory manner without incurring public expense.
- (c) Procedures and general standards for approval of an application under this section shall be the same as those for a conditional use permit as provided for in article I of this chapter.

(Ord. No. 2019-6, 6-25-2019)

Secs. 42-342—42-368. - Reserved.