



Last Sold	–	Pool	No
Last Sale Price	–		
Owner	FRANK D SORIS		
Mailing	3022 E EMILE ZOLA AVE PHOENIX, Arizona 85032-6049		
Lot	0.16 Acres / 7053 Sqft		
Year Built	–		
SqFt	–		
Class	–		
Added Attached	None		
Added Detached	None		

Subdivision - MESA VISTA

Improved Lots	86	Single Story	84	Avg Sqft	2102
With Pool	0	Multiple Story	2	Avg Lot	8205
Year Built	2005-2023				

Tax Assessment

	2018 Final	2019 Final	2020 Final	2021 Final	2022 Final	2023 Final	2024 Prelim	2025 Prelim
FCV Improved	\$0	\$0	\$0	\$0	\$0	\$0	\$0	\$0
FCV Land	\$13,760	\$10,627	\$17,836	\$16,241	\$27,086	\$27,086	\$31,207	\$34,832
FCV Total	\$13,760	\$10,627	\$17,836	\$16,241	\$27,086	\$27,086	\$31,207	\$34,832
YoY Change %	-9%	-23%	68%	-9%	67%	0%	15%	12%
Assessed FCV	\$0	\$0	\$2,675	\$2,436	\$4,063	\$4,063	\$4,681	\$5,225
LPV Total	\$13,760	\$10,627	\$11,158	\$11,716	\$12,917	\$12,917	\$13,563	\$14,241
State Aid	\$0	\$0	\$0	\$0	\$0	\$0	\$0	\$0
Tax Amount	\$269	\$203	\$212	\$218	\$211	\$215	\$0	\$0

Deed History

Sale Date	Buyer	Seller	Sales Price	Down	Mortgage	Deed	Financing	Transaction	Doc #
5/17/2019	Frank D Soris, Frank D Soris Family Living Trust	Eric L Nelson	\$525,000	\$525,000	\$0	Warranty	All Cash	–	2019-0025995
8/7/2013	Banone Az Llc	Banone Az Llc	\$0	\$0	\$0	Quit Claim	–	–	2013-0041774
8/8/2012	Banone Az Llc	Gerald & Linda Fixsen	\$0	\$0	\$0	Quit Claim	–	–	2012-0041418
11/26/2007	Owner Name Unavailable	Owner Name Unavailable	\$4,760,000	\$0	\$0	Grant Deed	–	–	0070320339
8/2/2005	Bell Tower Dev Corp	Family Trust Rossberg	\$0	\$0	\$0	Quit Claim	–	–	0057520740

Flood Zone

Map Number	04015C4764H	(Zone SubType: AREA OF MINIMAL FLOOD HAZARD); Zone Description: Areas outside the one-percent annual chance floodplain, areas of 1% annual chance sheet flow flooding where average depths are less than 1 foot, areas of 1% annual chance stream flooding where the contributing drainage area is less than 1 square mile, or areas protected from the 1% annual chance flood by levees. No Base Flood Elevations or depths are shown within this zone. Insurance purchase is not required in these zones.
Map Date	12/2/2015	
Panel	4764H	
FEMA Zone	X	


Additional Information

Parcel	228-28-052
County	Mohave
MCR Number	–
Municipality	–
Section / Township / Range	24 / 19N / 22W
Lot / Block / Tract	52 / – / 4169
Census Tract / Block	952004 / 1002
Tax Area	1621
Latitude, Longitude	35.0160328093443, -114.579059795074
Property Type	(0013) VAC RESID RURAL SUBDIV
Legal Class	(02-0R) AG/VAC LAND/NON-PROF, REAL PROP & IMPS
School District(S)	Colorado River Union High School District Mohave Valley Elementary District
Legal Description (Abbrev)	





The data within this report is compiled by The Information Market from public and private sources. If desired, the accuracy of the data contained herein can be independently verified by the recipient of this report with the applicable county or municipality.



Last Sold	–	Pool	No
Last Sale Price	–		
Owner	FRANK D SORIS		
Mailing	3022 E EMILE ZOLA AVE PHOENIX, Arizona 85032-6049		
Lot	0.16 Acres / 7051 Sqft		
Year Built	–		
SqFt	–		
Class	–		
Added Attached	None		
Added Detached	None		

Subdivision - MESA VISTA

Improved Lots	86	Single Story	84	Avg Sqft	2102
With Pool	0	Multiple Story	2	Avg Lot	8205
Year Built	2005-2023				

Tax Assessment

	2018 Final	2019 Final	2020 Final	2021 Final	2022 Final	2023 Final	2024 Prelim	2025 Prelim
FCV Improved	\$0	\$0	\$0	\$0	\$0	\$0	\$0	\$0
FCV Land	\$13,760	\$10,627	\$17,836	\$16,241	\$27,086	\$27,086	\$31,207	\$34,832
FCV Total	\$13,760	\$10,627	\$17,836	\$16,241	\$27,086	\$27,086	\$31,207	\$34,832
YoY Change %	-9%	-23%	68%	-9%	67%	0%	15%	12%
Assessed FCV	\$0	\$0	\$2,675	\$2,436	\$4,063	\$4,063	\$4,681	\$5,225
LPV Total	\$13,760	\$10,627	\$11,158	\$11,716	\$12,917	\$12,917	\$13,563	\$14,241
State Aid	\$0	\$0	\$0	\$0	\$0	\$0	\$0	\$0
Tax Amount	\$269	\$203	\$212	\$218	\$211	\$215	\$0	\$0

Deed History

Sale Date	Buyer	Seller	Sales Price	Down	Mortgage	Deed	Financing	Transaction	Doc #
5/17/2019	Frank D Soris, Frank D Soris Family Living Trust	Eric L Nelson	\$525,000	\$525,000	\$0	Warranty	All Cash	–	2019-0025995
8/7/2013	Banone Az Llc	Banone Az Llc	\$0	\$0	\$0	Quit Claim	–	–	2013-0041774
8/8/2012	Banone Az Llc	Gerald & Linda Fixsen	\$0	\$0	\$0	Quit Claim	–	–	2012-0041417
11/26/2007	Owner Name Unavailable	Owner Name Unavailable	\$4,760,000	\$0	\$0	Grant Deed	–	–	0070320339
8/2/2005	Bell Tower Dev Corp	Family Trust Rossberg	\$0	\$0	\$0	Quit Claim	–	–	0057520740

Flood Zone

Map Number	04015C4764H	(Zone SubType: AREA OF MINIMAL FLOOD HAZARD); Zone Description: Areas outside the one-percent annual chance floodplain, areas of 1% annual chance sheet flow flooding where average depths are less than 1 foot, areas of 1% annual chance stream flooding where the contributing drainage area is less than 1 square mile, or areas protected from the 1% annual chance flood by levees. No Base Flood Elevations or depths are shown within this zone. Insurance purchase is not required in these zones.
Map Date	12/2/2015	
Panel	4764H	
FEMA Zone	X	

Additional Information

Parcel	228-28-053
County	Mohave
MCR Number	–
Municipality	–
Section / Township / Range	24 / 19N / 22W
Lot / Block / Tract	53 / – / 4169
Census Tract / Block	952004 / 1002
Tax Area	1621
Latitude, Longitude	35.016032435322, -114.5792583649
Property Type	(0013) VAC RESID RURAL SUBDIV
Legal Class	(02-0R) AG/VAC LAND/NON-PROF, REAL PROP & IMPS
School District(S)	Colorado River Union High School District Mohave Valley Elementary District
Legal Description (Abbrev)	





The data within this report is compiled by The Information Market from public and private sources. If desired, the accuracy of the data contained herein can be independently verified by the recipient of this report with the applicable county or municipality.



Last Sold	—	Pool	No
Last Sale Price	—		
Owner	FRANK D SORIS		
Mailing	3022 E EMILE ZOLA AVE		
	PHOENIX, Arizona 85032-6049		
Lot	0.17 Acres / 7529 Sqft		
Year Built	—		
SqFt	—		
Class	—		
Added Attached	None		
Added Detached	None		

Subdivision - MESA VISTA

Improved Lots	86	Single Story	84	Avg Sqft	2102
With Pool	0	Multiple Story	2	Avg Lot	8205
Year Built	2005-2023				

Tax Assessment

	2018 Final	2019 Final	2020 Final	2021 Final	2022 Final	2023 Final	2024 Prelim	2025 Prelim
FCV Improved	\$0	\$0	\$0	\$0	\$0	\$0	\$0	\$0
FCV Land	\$13,760	\$10,513	\$17,650	\$16,072	\$26,804	\$26,804	\$30,882	\$34,469
FCV Total	\$13,760	\$10,513	\$17,650	\$16,072	\$26,804	\$26,804	\$30,882	\$34,469
YoY Change %	-9%	-24%	68%	-9%	67%	0%	15%	12%
Assessed FCV	\$0	\$0	\$2,648	\$2,411	\$4,021	\$4,021	\$4,632	\$5,170
LPV Total	\$13,760	\$10,513	\$11,039	\$11,591	\$12,779	\$12,779	\$13,418	\$14,088
State Aid	\$0	\$0	\$0	\$0	\$0	\$0	\$0	\$0
Tax Amount	\$269	\$201	\$210	\$215	\$209	\$213	\$0	\$0

Deed History

Sale Date	Buyer	Seller	Sales Price	Down	Mortgage	Deed	Financing	Transaction	Doc #
5/17/2019	Frank D Soris, Frank D Soris Family Living Trust	Eric L Nelson	\$525,000	\$525,000	\$0	Warranty	All Cash	—	2019-0025995
8/7/2013	Banone Az Llc	Banone Az Llc	\$0	\$0	\$0	Quit Claim	—	—	2013-0041774
9/17/2012	Banone Az Llc	Williams,Joe Williams	\$0	\$0	\$0	Quit Claim	—	—	2012-0048504
11/26/2007	Owner Name Unavailable	Owner Name Unavailable	\$4,760,000	\$0	\$0	Grant Deed	—	—	0070320339
8/2/2005	Bell Tower Dev Corp	Family Trust Rossberg	\$0	\$0	\$0	Quit Claim	—	—	0057520740

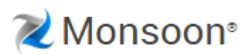
Flood Zone

Map Number	04015C4764H	(Zone SubType: AREA OF MINIMAL FLOOD HAZARD); Zone Description: Areas outside the one-percent annual chance floodplain, areas of 1% annual chance sheet flow flooding where average depths are less than 1 foot, areas of 1% annual chance stream flooding where the contributing drainage area is less than 1 square mile, or areas protected from the 1% annual chance flood by levees. No Base Flood Elevations or depths are shown within this zone. Insurance purchase is not required in these zones.
Map Date	12/2/2015	
Panel	4764H	
FEMA Zone	X	

Additional Information

Parcel	228-28-054
County	Mohave
MCR Number	—
Municipality	—
Section / Township / Range	24 / 19N / 22W
Lot / Block / Tract	54 / — / 4169
Census Tract / Block	952004 / 1002
Tax Area	1621
Latitude, Longitude	35.0160303289307, -114.579463972049
Property Type	(0013) VAC RESID RURAL SUBDIV
Legal Class	(02-0R) AG/VAC LAND/NON-PROF, REAL PROP & IMPS
School District(S)	Colorado River Union High School District
	Mohave Valley Elementary District
Legal Description (Abbrev)	





The data within this report is compiled by The Information Market from public and private sources. If desired, the accuracy of the data contained herein can be independently verified by the recipient of this report with the applicable county or municipality.



Last Sold	—	Pool	No
Last Sale Price	—		
Owner	FRANK D SORIS		
Mailing	3022 E EMILE ZOLA AVE PHOENIX, Arizona 85032-6049		
Lot	0.17 Acres / 7304 Sqft		
Year Built	—		
SqFt	—		
Class	—		
Added Attached	None		
Added Detached	None		

Subdivision - MESA VISTA

Improved Lots	86	Single Story	84	Avg Sqft	2102
With Pool	0	Multiple Story	2	Avg Lot	8205
Year Built	2005-2023				

Tax Assessment

	2018 Final	2019 Final	2020 Final	2021 Final	2022 Final	2023 Final	2024 Prelim	2025 Prelim
FCV Improved	\$0	\$0	\$0	\$0	\$0	\$0	\$0	\$0
FCV Land	\$13,760	\$10,915	\$18,302	\$16,665	\$27,793	\$27,793	\$32,022	\$35,741
FCV Total	\$13,760	\$10,915	\$18,302	\$16,665	\$27,793	\$27,793	\$32,022	\$35,741
YoY Change %	-9%	-21%	68%	-9%	67%	0%	15%	12%
Assessed FCV	\$0	\$0	\$2,745	\$2,500	\$4,169	\$4,169	\$4,803	\$5,361
LPV Total	\$13,760	\$10,915	\$11,461	\$12,034	\$13,267	\$13,267	\$13,931	\$14,627
State Aid	\$0	\$0	\$0	\$0	\$0	\$0	\$0	\$0
Tax Amount	\$269	\$209	\$218	\$223	\$217	\$221	\$0	\$0

Deed History

Sale Date	Buyer	Seller	Sales Price	Down	Mortgage	Deed	Financing	Transaction	Doc #
5/17/2019	Frank D Soris, Frank D Soris Family Living Trust	Eric L Nelson	\$525,000	\$525,000	\$0	Warranty	All Cash	—	2019-0025995
8/7/2013	Banone Az Llc	Banone Az Llc	\$0	\$0	\$0	Quit Claim	—	—	2013-0041774
8/8/2012	Banone Az Llc	Fixsen,Cary Fixsen	\$0	\$0	\$0	Quit Claim	—	—	2012-0041419
11/26/2007	Owner Name Unavailable	Owner Name Unavailable	\$4,760,000	\$0	\$0	Grant Deed	—	—	0070320339
8/2/2005	Bell Tower Dev Corp	Family Trust Rossberg	\$0	\$0	\$0	Quit Claim	—	—	0057520740

Flood Zone

Map Number	04015C4764H	(Zone SubType: AREA OF MINIMAL FLOOD HAZARD); Zone Description: Areas outside the one-percent annual chance floodplain, areas of 1% annual chance sheet flow flooding where average depths are less than 1 foot, areas of 1% annual chance stream flooding where the contributing drainage area is less than 1 square mile, or areas protected from the 1% annual chance flood by levees. No Base Flood Elevations or depths are shown within this zone. Insurance purchase is not required in these zones.
Map Date	12/2/2015	
Panel	4764H	
FEMA Zone	X	

Additional Information

Parcel	228-28-061
County	Mohave
MCR Number	—
Municipality	—
Section / Township / Range	24 / 19N / 22W
Lot / Block / Tract	61 / — / 4169
Census Tract / Block	952004 / 1002
Tax Area	1621
Latitude, Longitude	35.0155607224145, -114.579049850876
Property Type	(0013) VAC RESID RURAL SUBDIV
Legal Class	(02-0R) AG/VAC LAND/NON-PROF, REAL PROP & IMPS
School District(S)	Colorado River Union High School District Mohave Valley Elementary District
Legal Description (Abbrev)	





The data within this report is compiled by The Information Market from public and private sources. If desired, the accuracy of the data contained herein can be independently verified by the recipient of this report with the applicable county or municipality.



Last Sold	—	Pool	No
Last Sale Price	—		
Owner	FRANK D SORIS		
Mailing	3022 E EMILE ZOLA AVE PHOENIX, Arizona 85032-6049		
Lot	0.16 Acres / 6990 Sqft		
Year Built	—		
SqFt	—		
Class	—		
Added Attached	None		
Added Detached	None		

Subdivision - MESA VISTA

Improved Lots	86	Single Story	84	Avg Sqft	2102
With Pool	0	Multiple Story	2	Avg Lot	8205
Year Built	2005-2023				

Tax Assessment

	2018 Final	2019 Final	2020 Final	2021 Final	2022 Final	2023 Final	2024 Prelim	2025 Prelim
FCV Improved	\$0	\$0	\$0	\$0	\$0	\$0	\$0	\$0
FCV Land	\$13,760	\$10,583	\$17,763	\$16,175	\$26,976	\$26,976	\$31,080	\$34,690
FCV Total	\$13,760	\$10,583	\$17,763	\$16,175	\$26,976	\$26,976	\$31,080	\$34,690
YoY Change %	-9%	-23%	68%	-9%	67%	0%	15%	12%
Assessed FCV	\$0	\$0	\$2,664	\$2,426	\$4,046	\$4,046	\$4,662	\$5,204
LPV Total	\$13,760	\$10,583	\$11,112	\$11,668	\$12,864	\$12,864	\$13,507	\$14,182
State Aid	\$0	\$0	\$0	\$0	\$0	\$0	\$0	\$0
Tax Amount	\$269	\$203	\$211	\$217	\$210	\$214	\$0	\$0

Deed History

Sale Date	Buyer	Seller	Sales Price	Down	Mortgage	Deed	Financing	Transaction	Doc #
5/17/2019	Frank D Soris, Frank D Soris Family Living Trust	Eric L Nelson	\$525,000	\$525,000	\$0	Warranty	All Cash	—	2019-0025995
8/7/2013	Banone Az Llc	Banone Az Llc	\$0	\$0	\$0	Quit Claim	—	—	2013-0041774
3/12/2010	Banone Az Llc	Fixen,Cary Fixen	\$0	\$0	\$0	Trustees	—	—	2010-0015076
11/26/2007	Owner Name Unavailable	Owner Name Unavailable	\$4,760,000	\$0	\$0	Grant Deed	—	—	0070320339
8/2/2005	Bell Tower Dev Corp	Family Trust Rossberg	\$0	\$0	\$0	Quit Claim	—	—	0057520740

Flood Zone

Map Number	04015C4764H	(Zone SubType: AREA OF MINIMAL FLOOD HAZARD); Zone Description: Areas outside the one-percent annual chance floodplain, areas of 1% annual chance sheet flow flooding where average depths are less than 1 foot, areas of 1% annual chance stream flooding where the contributing drainage area is less than 1 square mile, or areas protected from the 1% annual chance flood by levees. No Base Flood Elevations or depths are shown within this zone. Insurance purchase is not required in these zones.
Map Date	12/2/2015	
Panel	4764H	
FEMA Zone	X	


Additional Information

Parcel	228-28-067
County	Mohave
MCR Number	—
Municipality	—
Section / Township / Range	24 / 19N / 22W
Lot / Block / Tract	67 / — / 4169
Census Tract / Block	952004 / 1002
Tax Area	1621
Latitude, Longitude	35.0152557672302, -114.579833111866
Property Type	(0013) VAC RESID RURAL SUBDIV
Legal Class	(02-0R) AG/VAC LAND/NON-PROF, REAL PROP & IMPS
School District(S)	Colorado River Union High School District Mohave Valley Elementary District
Legal Description (Abbrev)	





The data within this report is compiled by The Information Market from public and private sources. If desired, the accuracy of the data contained herein can be independently verified by the recipient of this report with the applicable county or municipality.



Last Sold

—

Pool

No

Last Sale Price

—

Owner

FRANK D SORIS

Mailing

3022 E EMILE ZOLA AVE
PHOENIX, Arizona 85032-6049

Lot

0.18 Acres / 7669 Sqft

Year Built

—

SqFt

—

Class

—

Added Attached

None

Added Detached

None

Subdivision - MESA VISTA

Improved Lots	86	Single Story	84	Avg Sqft	2102
With Pool	0	Multiple Story	2	Avg Lot	8205
Year Built	2005-2023				

Tax Assessment

	2018 Final	2019 Final	2020 Final	2021 Final	2022 Final	2023 Final	2024 Prelim	2025 Prelim
FCV Improved	\$0	\$0	\$0	\$0	\$0	\$0	\$0	\$0
FCV Land	\$13,760	\$11,203	\$18,766	\$17,087	\$28,498	\$28,498	\$32,833	\$36,647
FCV Total	\$13,760	\$11,203	\$18,766	\$17,087	\$28,498	\$28,498	\$32,833	\$36,647
YoY Change %	-9%	-19%	68%	-9%	67%	0%	15%	12%
Assessed FCV	\$0	\$0	\$2,815	\$2,563	\$4,275	\$4,275	\$4,925	\$5,497
LPV Total	\$13,760	\$11,203	\$11,763	\$12,351	\$13,617	\$13,617	\$14,298	\$15,013
State Aid	\$0	\$0	\$0	\$0	\$0	\$0	\$0	\$0
Tax Amount	\$269	\$214	\$224	\$229	\$223	\$227	\$0	\$0

Deed History

Sale Date	Buyer	Seller	Sales Price	Down	Mortgage	Deed	Financing	Transaction	Doc #
5/17/2019	Frank D Soris, Frank D Soris Family Living Trust	Eric L Nelson	\$525,000	\$525,000	\$0	Warranty	All Cash	—	2019-0025995
8/7/2013	Banone Az Llc	Banone Az Llc	\$0	\$0	\$0	Quit Claim	—	—	2013-0041774
10/29/2009	Banone Az Llc	Bidoco Inc	\$0	\$0	\$0	Trustees	—	—	0076190284
11/26/2007	Owner Name Unavailable	Owner Name Unavailable	\$4,760,000	\$0	\$0	Grant Deed	—	—	0070320339
8/2/2005	Bell Tower Dev Corp	Family Trust Rossberg	\$0	\$0	\$0	Quit Claim	—	—	0057520740

Flood Zone

Map Number	04015C4764H	(Zone SubType: AREA OF MINIMAL FLOOD HAZARD); Zone Description: Areas outside the one-percent annual chance floodplain, areas of 1% annual chance sheet flow flooding where average depths are less than 1 foot, areas of 1% annual chance stream flooding where the contributing drainage area is less than 1 square mile, or areas protected from the 1% annual chance flood by levees. No Base Flood Elevations or depths are shown within this zone. Insurance purchase is not required in these zones.
Map Date	12/2/2015	
Panel	4764H	
FEMA Zone	X	

Additional Information

Parcel228-28-068

CountyMohave

MCR Number—

Municipality—

Section / Township / Range24 / 19N / 22W

Lot / Block / Tract68 / — / 4169

Census Tract / Block952004 / 1002

Tax Area1621


Latitude, Longitude35.0152570825086, -114.580057467985


Property Type(0013) VAC RESID RURAL SUBDIV

Legal Class(02-0R) AG/VAC LAND/NON-PROF, REAL PROP & IMPS

School District(S)Colorado River Union High School District
Mohave Valley Elementary District

Legal Description (Abbrev)MESA VISTA TRACT 4169 LOT 68 228-26-004(228-28-001 THRU 131 & REM PROP 228-26-005) 2006 TAX YR







Last Sold	—	Pool	No
Last Sale Price	—		
Owner	FRANK D SORIS		
Mailing	3022 E EMILE ZOLA AVE PHOENIX, Arizona 85032-6049		
Lot	4.41 Acres / 192088 Sqft		
Year Built	—		
SqFt	—		
Class	—		
Added Attached	None		
Added Detached	None		

Subdivision --

Improved Lots	—	Single Story	—	Avg Sqft	—
With Pool	—	Multiple Story	—	Avg Lot	—
Year Built	—				

Tax Assessment

	2018 Final	2019 Final	2020 Final	2021 Final	2022 Final	2023 Final	2024 Prelim	2025 Prelim
FCV Improved	\$0	\$0	\$0	\$0	\$0	\$0	\$0	\$0
FCV Land	\$29,150	\$50,577	\$49,263	\$57,758	\$84,275	\$84,275	\$109,019	\$95,271
FCV Total	\$29,150	\$50,577	\$49,263	\$57,758	\$84,275	\$84,275	\$109,019	\$95,271
YoY Change %	0%	74%	-3%	17%	46%	0%	29%	-13%
Assessed FCV	\$0	\$0	\$7,389	\$8,664	\$12,641	\$12,641	\$16,353	\$14,291
LPV Total	\$29,150	\$30,608	\$32,138	\$33,745	\$37,204	\$37,204	\$39,064	\$41,017
State Aid	\$0	\$0	\$0	\$0	\$0	\$0	\$0	\$0
Tax Amount	\$576	\$591	\$616	\$632	\$613	\$625	\$0	\$0

Deed History

Sale Date	Buyer	Seller	Sales Price	Down	Mortgage	Deed	Financing	Transaction	Doc #
5/17/2019	Frank D Soris, Frank D Soris Family Living Trust	Eric L Nelson	\$525,000	\$525,000	\$0	Warranty	All Cash	—	2019-0025995
8/8/2013	Banone Az Llc	Banone Az Llc	\$0	\$0	\$0	Quit Claim	—	—	2013-0042068
7/20/2005	Don P Mantarro	Rossberg Family Trust	\$660,000	\$0	\$0	Warranty	—	—	0057270768

Flood Zone

Map Number	04015C4764H	Areas with a 1% annual chance of flooding and a 26% chance of flooding over the life of a 30-year mortgage. In most instances, Base Flood Elevations derived from detailed analyses are shown at selected intervals within these zones. Mandatory flood insurance requirements apply.
Map Date	12/2/2015	
Panel	4764H	
FEMA Zone	AE	

Additional Information

Parcel	228-26-005
County	Mohave
MCR Number	—
Municipality	—
Section / Township / Range	24 / 19N / 22W
Lot / Block / Tract	— / — / 0
Census Tract / Block	952004 / 1005
Tax Area	1621
Latitude, Longitude	35.0121939872792, -114.579580382988
Property Type	(0014) VAC RESID RURAL NON-SUBDIV
Legal Class	(02-0R) AG/VAC LAND/NON-PROF, REAL PROP & IMPS
School District(S)	Colorado River Union High School District Mohave Valley Elementary District
Legal Description (Abbrev)	THAT PORTION SITUATED IN THE SW4 SW4 OF SEC 24 DESC IN BK 5727 PG 768 REC 7/20/2005 2005-79414 CONT 4.28 ACRES 228-26-004 (228-28- 001 THRU 131 & REM PROP 228-26-005) 2006 TAX ROLL

