

Run Date: 08/30/2017

AZ DEPARTMENT OF WATER RESOURCES
WELL REGISTRY REPORT - WELLS55

Location D 20.0 17.0 18 A C C Well Reg.No 55 - 517942 AMA NOT WITHIN ANY AMA OR INA

Registered Name NICHOLE R & RICHARD M JR DENNIS
47 CURLY HORSE RAND ROAD
SONOITA AZ 85637

File Type NEW WELLS (INTENTS OR APPLICATIONS)
Application/Issue Date 05/29/1987

Owner OWNER
Driller No. 344
Driller Name L.B. DRILLING
Driller Phone
County SANTA CRUZ
Parcel No. 109-01-026
Intended Capacity GPM 12.00

Well Type EXEMPT
SubBasin CIENEGA CREEK
Watershed SANTA CRUZ RIVER
Registered Water Uses DOMESTIC
Registered Well Uses WATER PRODUCTION
Discharge Method NONE
Power NO POWER CODE LISTED

Well Depth 255.00 Case Diam 6.00
Pump Cap. 0.00 Case Depth 255.00
Draw Down 0.00 Water Level 177.00
Acres Irrig 0.00

Tested Cap 0.00
CRT C
Log X
Finish PLASTIC OR PVC

Contamination Site: NO - NOT IN ANY REMEDIAL ACTION SITE

Tribe: Not in a tribal zone

Comments

Current Action

8/30/2017 860 CHANGE OF WELL OWNERSHIP
Action Comment: sm

Action History

8/30/2017 856 CHANGE OF BOOK/MAP/PARCEL DATA
Action Comment: OLD BOOK/MAP/PARCEL: 109 1 109 by user WRSAM
1/29/2010 860 CHANGE OF WELL OWNERSHIP
Action Comment: pc
6/3/1987 755 WELL CONSTRUCTION COMPLETED
Action Comment:
6/3/1987 750 WELL DRILLER REPORT AND WELL LOG RECEIVED/ENTERED
Action Comment:



55-517942



Arizona Department of Water Resources
Water Management Division
P.O. Box 36020 Phoenix, Arizona 85067-6020
(602) 771-8527 • www.azwater.gov

Request to Change Well Information

RECEIVED

AUG 17 2017

ADWR

- ❖ Review instructions prior to completing form in black or blue ink.
 - ❖ You must include with your Notice:
 - check or money order for any required fee(s)
 - ❖ Authority for fee: A.R.S. § 45-113 and A.A.C. R12-15-104
- ** PLEASE PRINT CLEARLY **

FILE NUMBER

WELL REGISTRATION NUMBER

55 - 517942

SECTION 1. REGISTRY INFORMATION

Well Owner		Location of Well					
FULL NAME OF COMPANY, ORGANIZATION, OR INDIVIDUAL		WELL LOCATION ADDRESS (IF ANY)					
Mary L. Parr		47 Curly Horse Ranch Rd.					
MAILING ADDRESS		TOWNSHIP (N/S)	RANGE (E/W)	SECTION	160 ACRE	40 ACRE	10 ACRE
47 Curly Horse Ranch Rd					1/4	1/4	1/4
CITY / STATE / ZIP CODE		LATITUDE			LONGITUDE		
Sonoita AZ 85637		Degrees Minutes Seconds "N			Degrees Minutes Seconds "W		
CONTACT PERSON NAME AND TITLE		METHOD OF LATITUDE/LONGITUDE (CHECK ONE)					
		<input type="checkbox"/> USGS Quad Map <input type="checkbox"/> Conventional Survey <input type="checkbox"/> *GPS: Hand-Held					
		*IF GPS WAS USED, GEOGRAPHIC COORDINATE DATUM (CHECK ONE)					
		<input type="checkbox"/> NAD-83 <input type="checkbox"/> Other (please specify):					
TELEPHONE NUMBER		COUNTY ASSESSOR'S PARCEL ID NUMBER				COUNTY WHERE WELL IS LOCATED	
FAX		BOOK MAP PARCEL				10901026 Santa Cruz	

Type of Request (CHECK ONE)

- ☐ Change of Well Drilling Contractor (Fill out Section 2) ☒ Change of Well Ownership (Fill out Section 3) ☐ Change of Well Information (location, use, etc.) (Fill out Section 4)

SECTION 2. REQUEST TO CHANGE WELL DRILLING CONTRACTOR

FEE \$120 per Well

- ♦ If drilling or abandoning a well, the Department must receive this request and issue authorization to the new drilling firm prior to the commencement of well drilling or abandonment.

Current Well Drilling Contractor		New Well Drilling Contractor	
FULL NAME OF COMPANY, ORGANIZATION, OR INDIVIDUAL		FULL NAME OF COMPANY, ORGANIZATION, OR INDIVIDUAL	
DWR LICENSE NUMBER		DWR LICENSE NUMBER	ROC LICENSE CATEGORY
TELEPHONE NUMBER		TELEPHONE NUMBER	FAX
FAX			

SECTION 3. STATEMENT OF CHANGE OF WELL OWNERSHIP

FEE \$30 per Well

Previous Well Owner		New Well Owner	
FULL NAME OF COMPANY, ORGANIZATION, OR INDIVIDUAL		FULL NAME OF COMPANY, ORGANIZATION, OR INDIVIDUAL	
Mary L. Parr		Richard M. and Nicole R. Dennis	
MAILING ADDRESS		MAILING ADDRESS	
802 S. Echo Vista Dr.		47 Curly Horse Ranch Rd.	
CITY / STATE / ZIP CODE		CITY / STATE / ZIP CODE	
Vail AZ 85641		Sonoita AZ 85637	
CONTACT PERSON NAME AND TITLE		CONTACT PERSON NAME AND TITLE	
TELEPHONE NUMBER		TELEPHONE NUMBER	FAX
FAX			

SECTION 4. CHANGE OF WELL INFORMATION (No Fee Required)

NOTE: Applies only to wells that have already been drilled. For proposed wells, an amended Notice of Intent to Drill a Well must be filed.

EXPLAIN

SECTION 5. OPTIONAL BY PROPERTY OWNER AND WELL OWNER ONLY

- ☐ By checking this box, I hereby provide ADWR permission to enter the property for the purpose of taking water level measurements at this well. (See instructions.)

SECTION 6. WELL OWNER SIGNATURE

I HEREBY CERTIFY that the above statements are true to the best of my knowledge and belief.

TYPE OR PRINT NAME AND TITLE	SIGNATURE OF WELL OWNER	DATE
Mary L. Parr	[Signature]	

[Property Records Inquiry](#)[Revise Search](#)[Print This Page](#)**General Information****Property Address**47 CURLY HORSE RANCH RD
SONOITA, 85637**Owner Name & Address****Primary Owner**
DENNIS NICOLE R & RICHARD M JR
47 CURLY HORSE RANCH RD
SONOITA, AZ 85637
100.00%**Legal Description****Subdivision:** **Lot:** **Block:****Extended Legal:** SUB CURLEY HORSE RANCH ESTATE THE W2 W2 OF PARCEL 'C'**Property Information****Parcel Number:** 10901026**Account Number:** R000010055**Tax District:** 2501**Current Mill Levy:** 0**Square Feet:** 432,986.40**Total Acres:** 9.94**Primary Use Description:** 8713-SFR/> 5 AC,RURAL SUBDVD**Sales Information**

Reception #	Sale Price	Deed Type	SaleDate	Grantor	Grantee
20170005689	\$300,000	WARRANTY DEED	07/01/2017	PARR ROBERT L & MARY L	DENNIS NICOLE R & RICHARD M JR
20100000626	\$289,000	JOINT TENANTS	10/01/2010	MCCARTY JOHN & GERA LYNN	PARR MARY L & ROBERT L
19960003240	\$190,000	JOINT TENANTS	04/26/1996		
19890009065	\$38,000	WARRANTY DEED	12/21/1989		

Value Information Approach: Cost

Abstract Code/Description	Value Type	Appraised Value	Assessed Value	Taxable Value
02RL Vacant Land Non-Profit	Land	\$32,305	\$4,846	\$4,846
03I Owner Occupied Residential	Improvement	\$152,046	\$15,205	\$15,205
03L Owner Occupied Residential	Land	\$32,305	\$3,231	\$3,231
02RI Ag/Vacant Imp Non-Profit	Improvement	\$8,775	\$1,316	\$1,316
	Totals:	\$225,431	\$24,598	\$24,598

Limited Property Value (LPV)

Abstract Code/Description	Value Type	LPV Actual	LPV Assessed	LPV Taxable Value
02RL Vacant Land Non-Profit	Land	\$32,305	\$4,846	\$4,846
03I Owner Occupied Residential	Improvement	\$152,046	\$15,205	\$15,205
03L Owner Occupied Residential	Land	\$32,305	\$3,231	\$3,231
02RI Ag/Vacant Imp Non-Profit	Improvement	\$8,775	\$1,316	\$1,316
	Totals:	\$225,431	\$24,598	\$24,598

Account Flags

Flag Type	Flag Description	Unit Count

Property Attributes & Descriptions

Attribute	Attribute Description
The Parcel has the following Exemptions:	
A2 Physically Unchanged Improvement	

Building ID 1.00

Occupancy Description	Single Family Residential	Rooms	0
Built As	Ranch 1 Story	Bedrooms	0

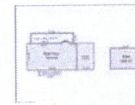
Exterior	Frame Stucco	Baths	0
HVAC	Cool Air in Heat Ducts	Year Built	1991

[BuildingImage]

Detail Type	Detail Description	Units
Fixture	Sink Standard	1.0000
Fixture	Bath 4	1.0000
Fixture	Bath 2	1.0000
Appliance	Allowance	1.0000
Rough In	Laundry Facility	1.0000
Garage	Attached	620.0000
Porch	Open Slab	583.0000
Fixture	Water Heater	1.0000
Porch	Slab Roof	144.0000

Building ID 2.00

Occupancy Description	Barn	Rooms	0
Built As	Barn	Bedrooms	0
Exterior		Baths	0
HVAC	None	Year Built	2001



[BuildingImage]

[<< Return to Results](#)

Select the district to find out who your Supervisor is, you may also submit your full address in the search field (address, city, state).

Legend	Basemap	47 Curti
--------	---------	----------

An aerial photograph of a rural area with several land parcels outlined in blue. A popup window is open over one of the parcels, displaying its details. The popup has a title 'Parcels: 109-01-026' and a list of attributes including Site Address, Owner Name, Owner Name, Realware Parcel Number, Book, Map, and Parcel. The background map shows various other parcels, some with labels like 'Bruce Bra' and '109-01-026'. A scale bar at the bottom right indicates 100m and 300ft. Navigation controls (plus and minus signs) are visible in the top left corner.

Arizona Department of Water Resources

1110 West Washington Street, Suite 310
Phoenix AZ 85007

Customer:

TITLE SECURITY AGENCY, LLC
10222 E. RITA ROAD, SUITE 190
TUCSON, AZ 85747

Receipt #: 18-53603
Office: MAIN OFFICE
Receipt Date: 08/30/2017
Sale Type: IN_PERSON
Cashier: WRSAM

Item No.	Function Code	AOBJ	Description	Ref ID	Qty	Unit Price	Ext Price
81213	WRFREV	4439-TT	Change of Ownership/Change of Well Information/Well Assignment	517942	1	30.00	30.00
RECEIPT TOTAL:							30.00

Payment type: CHECK

Amount Paid: \$30.00

Payment Received Date: 08/30/2017

Check # 241543

Notes: FROM TT

241543

Borrower: Nicole R. Dennis and Richard M. Dennis, Jr.
Seller: Robert L. Parr and Mary L. Parr
Property: 47 Curly Horse Ranch Rd./Sonoita
Tax Parcel ID: 10901026
Check Amount: \$30.00

Order Number: 600-94315123

Pay To: Arizona Department of Water Resources
Memo: 55-517942
For: Well transfer fee
Well transfer fee (H.09) \$30.00

Issued By: AS

No refund with receipt



Arizona Department of Water Resources
Water Management Support Section
P.O. Box 33589 Phoenix, Arizona 85067-3589
(602) 771-8500 • (800) 352-8488
www.azwater.gov

Request to Change Well Information

RECEIVED

JAN 29 2010

FILE NUMBER

WELL REGISTRATION NUMBER

55-517942

- Review instructions prior to completing form in back or blue ink.
- You must include with your Notice:
 - check or money order for any required fee(s)
- Authority for fee: A.A.C. R12-15-151(B)(4)(a), A.R.S. § 45-113(B)

** PLEASE PRINT CLEARLY **

SECTION 1. REGISTRY INFORMATION

Well Owner		Location of Well					
FULL NAME OF COMPANY, ORGANIZATION, OR INDIVIDUAL RALPH KENNEL		WELL LOCATION ADDRESS (IF ANY) 47 CURLY HORSE ROAD, SONOITA, AZ 85637					
MAILING ADDRESS 3940 E. TIMROD #168		TOWNSHIP (N/S)	RANGE (E/W)	SECTION	160 ACRE	40 ACRE	10 ACRE
CITY / STATE / ZIP CODE TUCSON, AZ 85711		20S	17E	18	NE 1/4	SW	SW
CONTACT PERSON NAME AND TITLE		LATITUDE		LONGITUDE			
		Degrees	Minutes	Seconds	Degrees	Minutes	Seconds
TELEPHONE NUMBER		FAX		METHOD OF LATITUDE/LONGITUDE (CHECK ONE) <input type="checkbox"/> *GPS: Hand-Held <input type="checkbox"/> USGS Quad Map <input type="checkbox"/> Conventional Survey <input type="checkbox"/> *GPS: Survey-Grade			
		*IF GPS WAS USED, GEOGRAPHIC COORDINATE DATUM (CHECK ONE) <input type="checkbox"/> NAD-83 <input type="checkbox"/> Other (please specify):					
		COUNTY ASSESSOR'S PARCEL ID NUMBER			COUNTY WHERE WELL IS LOCATED		
		BOOK 109	MAP 01	PARCEL 109-01-026	SANTA CRUZ		

Type of Request (CHECK ONE)

- ☐ Change of Well Drilling Contractor (Fill out Section 2) ☒ Change of Well Ownership (Fill out Section 3) ☐ Change of Well Information (location, use, etc.) (Fill out Section 4)

SECTION 2. REQUEST TO CHANGE WELL DRILLING CONTRACTOR (\$10 Fee Required)

\$10 FEE

- If drilling or abandoning a well, the Department must receive this request and issue authorization to the new drilling firm prior to the commencement of well drilling or abandonment.

Current Well Drilling Contractor		New Well Drilling Contractor	
FULL NAME OF COMPANY, ORGANIZATION, OR INDIVIDUAL		FULL NAME OF COMPANY, ORGANIZATION, OR INDIVIDUAL	
DWR LICENSE NUMBER		DWR LICENSE NUMBER	ROC LICENSE CATEGORY
TELEPHONE NUMBER	FAX	TELEPHONE NUMBER	FAX

SECTION 3. STATEMENT OF CHANGE OF WELL OWNERSHIP (\$10 Fee Required)

\$10 FEE

- If this change pertains to more than one well and the names are the same, only one \$10 fee is required.

Previous Well Owner		New Well Owner	
FULL NAME OF COMPANY, ORGANIZATION, OR INDIVIDUAL RALPH KENNEL		FULL NAME OF COMPANY, ORGANIZATION, OR INDIVIDUAL MARY L. PARR	
MAILING ADDRESS 3940 E. TIMROD #168		MAILING ADDRESS 802 S. ECHO VISTA DRIVE	
CITY / STATE / ZIP CODE TUCSON, AZ 85711		CITY / STATE / ZIP CODE VAIL, AZ 85641	
CONTACT PERSON NAME AND TITLE		CONTACT PERSON NAME AND TITLE	
TELEPHONE NUMBER	FAX	TELEPHONE NUMBER	FAX

SECTION 4. CHANGE OF WELL INFORMATION (No Fee Required)

NO FEE

NOTE: Applies only to wells that have already been drilled. For proposed wells, an amended Notice of Intent to Drill a Well must be filed.

EXPLAIN

SECTION 5. OPTIONAL BY PROPERTY OWNER AND WELL OWNER ONLY

- ☐ By checking this box, I hereby provide ADWR permission to enter the property for the purpose of taking water level measurements at this well. (See instructions.)

SECTION 6. WELL OWNER SIGNATURE

I HEREBY CERTIFY that the above statements are true to the best of my knowledge and belief.

TYPE OR PRINT NAME AND TITLE

MARY L. PARR

SIGNATURE OF WELL OWNER

[Signature]

DATE

1/25/10

Printed: 1/29/2010 10:49:02 AM

Arizona Department of Water Resources

3550 N Central Ave.
Phoenix AZ 85012

Customer:

PIONEER TITLE AGENCY, INC
PO BOX 1900
SIERRA VISTA, AZ 85636

Receipt #: 10-9966
Office: MAIN OFFICE
Receipt Date: 1/29/2010
Sale Type: Mail
Cashier: WRCCC

Item No.	Index	AOBJ	Description	Ref ID	Qty	Unit Price	Ext Price
9100	15238	4439-12	WELL ASSIGNMENTS/CHANGE OF WELL OWNERSHIP	55-517942	1	10.00	10.00
RECEIPT TOTAL:							10.00

Payment type: CHECK

Amount Paid: \$10.00

Payment Received Date: 1/28/2010

Notes: Seller: McCARTY


Previous Well Owner: RALPH KENNELL

Buyer / New Well Owner: MARY L. PARR

Check # 745776

No refund without valid receipt

Page 1 of 1



STATE OF ARIZONA
DEPARTMENT OF WATER RESOURCES
99 EAST VIRGINIA AVENUE
PHOENIX, ARIZONA 85004

WELL DRILLER REPORT

This report should be prepared by the driller in all detail and filed with the Department within 30 days following completion of the well.

1. Owner Mike Wolf Name 2600 West - Cua Street 193 Tucson, AZ 85741
Mailing Address
2. Driller L. B. DRILLING Name Box 4166
Huachuca City, AZ 85616
Mailing Address
3. Location of well: T-20S R-17E S-18 SWXSWXNE
4. Permit No. _____
(if issued)

DESCRIPTION OF WELL

5. Total depth of hole 255 ft.
6. Type of casing PVC
7. Diameter and length of casing 6 in. from 0 to 255, in from _____ to _____
8. Method of sealing at reduction points _____
9. Perforated from 255 to 215, from _____ to _____, from _____ to _____
10. Size of cuts 1/8 Number of cuts per foot Three
11. If screen was installed: Length _____ ft. Diam _____ in. Type _____
12. Method of construction drilled air
drilled, dug, driven, bored, jetted, etc.
13. Date started June 3 87
Month Day Year
14. Date completed June 3 87
Month Day Year
15. Depth to water 177 ft. (If flowing well, so state.)
16. Describe point from which depth measurements were made, and give sea-level elevation if available ground level
17. If flowing well, state method of flow regulation: _____
18. Remarks: Blew 40 gpm

55-517942

D(20-17)18 acc

Entered **ENTERED AUG 07 1987**

LOG OF WELL

Indicate depth at which water was first encountered, and the depth and thickness of water bearing beds. If water is artesian, indicate depth at which encountered, and depth to which it rose in well.

[illegible]

I hereby certify that this well was drilled by me (or under my supervision), and that each and all of the statements herein contained are true to the best of my knowledge and belief.

Driller Jay B. C.
Name

L. B. DRILLING

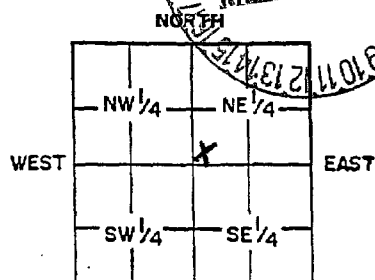
Box 416
Address
Huachuca City, AZ 85616

City	State	Zip
------	-------	-----

Date 7-30-87

DEPARTMENT OF WATER RESOURCES (DWR)
 FILING FEE \$10 NOTICE OF INTENTION TO DRILL OR DEEPEN A WELL
 OUTSIDE OF AN ACTIVE MANAGEMENT AREA

Section 45-501, Arizona Revised Statutes, provides: In an area not subject to Active Management, a person may not be drilled any well or deepen an existing well without first filing a Notice of Intention to Drill with the Department.



INDICATE WELL LOCATION BY X
 (Above diagram represents one
 640 acre section.)

WELL/LAND LOCATION:

1. Township 20 N/S
2. Range 17 E/W
3. Section 18
4. SW 1/4, SW 1/4, NE 1/4
10 acre subdivision
5. County SANTA CRUZ
6. Owner of well: Mike Wolf
Name 2600 West Ina Fleet 193
Mailing address Tucson, Az. 85741
City Az. State 85741 Zip
Telephone 575-0868
7. Owner of land: SAME
Name _____
Mailing Address _____
City _____ State _____ Zip _____

- DESCRIPTION OF WELL:
8. Diameter 6 inches
 - Depth 260 feet
 9. Type of casing PVC
 10. Design pump capacity:
12 gallons per minute
 11. Estimate of total annual
pumping: .8 acre feet
 12. Principal use of water:
domestic
(Be Specific)
 13. Other uses intended:
None
(Be Specific)
 14. If for irrigation, state the
number of acres to be irrigated:
NA acres
 15. Construction will start about:
May 87
Month Year

- PLACE OF USE:
16. Township 20 N/S
 17. Range 17 E/W
 18. Section 18
 19. Legal description
of land SW 1/4 SW 1/4 NE 1/4
 20. Type well:
X Exempt
Non-Exempt
 21. Action Requested:
Drill X Deepen Replace
55-
 22. This notice filed by:
Owner X
Lessee _____
Mike Wolf
Name
2600 West Ina Fleet 193
Address
Tucson, Az. 85741
City State Zip
Telephone 575-0868
 23. Drilling Firm:
L. B. DRILLING
Name Box 4166
Hutchinson City, AZ 89616
Address
City State Zip
344 58233
DWR License Number

DO NOT WRITE IN THIS SPACE
 OFFICE RECORD
 FILE NO. D(20-17)18 acc
 FILED 5-26-87 BY SV
 INPUT ENTERED JUN 01 1987 BY
 DUPLICATE
 MAILED 5-29-87 BY SV
 REGISTRATION NO. 55-517942
 INA _____
 W/S 09 S/B _____

24. Is the proposed wellsite within 100 feet of a septic tank system, sewage disposal area, landfill, hazardous waste facility or storage area of hazardous materials: Yes No

GENERAL INSTRUCTIONS

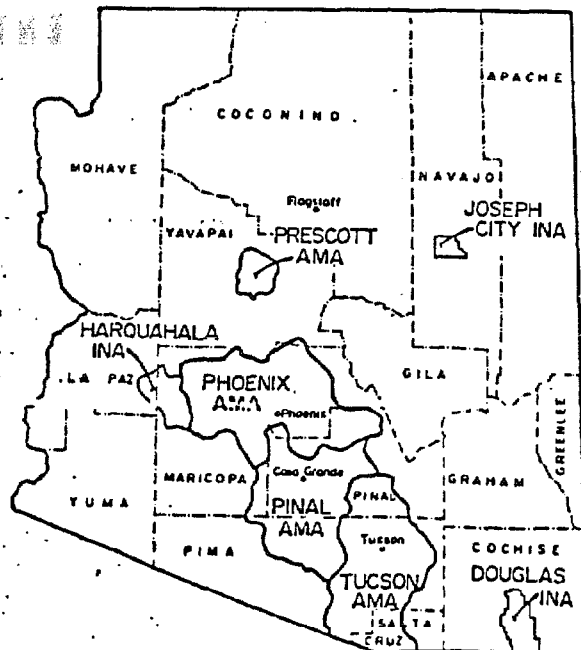
1. Fill out this form in duplicate and send to 99 East Virginia, Suite 100, Phoenix, Az. 85004.
2. For specific instructions, limitations and conditions, see the reverse side of this form.
3. This form is to be used to drill, deepen or replace a well outside of an Active Management Area.
4. If the well is a replacement or deepening of an existing well, state the registration number of the existing well in Item 21.
5. Construction standards for new and replacement wells and the deepening and abandonment of existing wells shall be in accordance with Department Rules and Regulations.

I state that this Notice is filed in compliance with ARS §45-596 and is complete and correct to the best of my knowledge and belief and that I understand the limitations under which I must operate this well set forth on the reverse side of this form.

DATE May 20/87 Signature of Person Filing Mike Wolf

SPECIFIC INSTRUCTIONS, LIMITATIONS AND CONDITIONS

1. Upon receipt of the return of this annotated Notice, the owner is authorized to proceed in drilling or deepening the well as set forth on this Notice.
2. An exempt well means a well having a pump with a maximum capacity of not more than thirty-five (35) gallons per minute and may include the application of water to less than two (2) acres of land to produce plants or parts of plants for sale, human consumption or for use as feed for livestock, range livestock or poultry.
3. Only one exempt well may be drilled or used to serve the same use at the same location.
4. A non-exempt well is any well which exceeds the limitations, as indicated in paragraph 2 above. However, water from a non-exempt well located in an Irrigation Non-Expansion Area, may not be withdrawn to irrigate any acres which are not eligible to be irrigated pursuant to ARS §45-434 or §45-437. Also, owners of non-exempt wells located in Irrigation Non-Expansion Areas, are subject to the measuring device and annual report requirements of ARS §45-437.
5. The drilling or deepening of this well shall be completed within one (1) year of the date of this Notice.
6. Within thirty (30) days after the installation of pumping equipment on this well, the registered well owner shall file the prescribed Completion Report. A form for this purpose will be furnished to the registered owner with the return of an annotated copy of this Notice.
7. The person to whom a well is registered shall notify the Department of a change in ownership or a change in data relating to this well. The prescribed form for these purposes will be furnished to the registered owner with the return of the annotated copy of this Notice.
8. A sketch map showing the general boundaries of the Active Management Areas and Irrigation Non-Expansion Areas is shown at the right. Maps of greater detail are available on request.





Arizona Department of Water Resources

99 East Virginia Avenue
Phoenix, Arizona 85004
(602) 255-1553

Evan Mecham, Governor
Alan P. Kleinman, Director

MIKE WOLF
2600 West Ina Fleet 193
Tucson, Az. 85741

MAY 29, 1987

File No. D(20-17)18 acc
Registration No. 55-517942

Dear Well Owner:

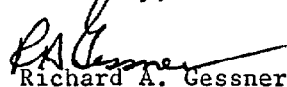
Enclosed for your records is a copy of the Notice of Intention to Drill a well which was recently filed with this Department. This is returned to you as evidence of compliance with ARS 845-596. Also enclosed is a Completion Report to be submitted when pump equipment is installed. Your driller has been mailed separately a Well Drilling Card and a Well Drilling Report form. Your driller may not begin to drill your well until he has received the Well Drilling Card, and is required to display the Drilling Card on his rig while drilling. If you elect to change drillers, you are required to notify this Department of that fact and who the new driller is. Please ensure that any driller you elect to use is properly licensed to drill the type of well you require since licensed well drillers must pass an examination that proves they understand professional well drilling methods and they are familiar with the laws and regulations which govern well construction in Arizona.

In the event that you determine it necessary to change the location of the proposed well, you should obtain the written permission of the Department of Water Resources before proceeding with the drilling. A properly signed amended Drilling Card must be in the possession of the driller before drilling commences at a different location than originally authorized.

ARS 845-600 requires the registered well owner to submit a Completion Report within 30 days after the installation of pumping equipment. It also requires the driller to furnish this Department a complete and accurate log of the well within 30 days after completion of drilling. You should insist and ensure that both of these are done.

For your future use, a Change of Well Information form is enclosed should it become needed. Per ARS 845-593, the person to whom a well is registered shall notify this Department of a change in ownership of the well and/or information pertaining to the physical characteristics of the well in order to keep the well registration file current and accurate.

Sincerely,


Richard A. Gessner

Chief, Operations Division

RAG: SV
Enclosures

DWR-55-1-10/84 (Revised)

DEPARTMENT OF WATER RESOURCES
99 East Virginia Avenue
Suite 100
Phoenix, Arizona 85004

CHANGE OF WELL INFORMATION

Registration Number 55- 517942

I request the following information be changed in Well File Number D(20-17)18 Acc

Date _____, 19_____
Signature of Well Owner

STATEMENT OF CHANGE OF WELL OWNERSHIP

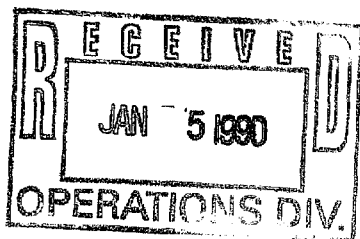
I, Mike Wolf, state that I am (no longer) the
(new) owner of the well described below:

Township 20 S Range 17 E Section 18, SW $\frac{1}{4}$ SW $\frac{1}{4}$ NE $\frac{1}{4}$

Registration #55- 517942 File No. D 201718 acc

Old Address	New Address	
<u>Mike Wolf</u>	<u>Mike Wolf</u>	<u>Ralph H and Grace M. Kennell</u>
Previous Owner		New Owner
<u>2600 West Ina Fleet</u>	<u>11501 Lockwood \$216</u>	<u>3940 E. Timrod #168</u>
Address		Address
<u>Tucson, AZ 85741</u>	<u>Yukon, Oklahoma</u>	<u>Tucson, AZ 85711</u>
City	State Zip	City State Zip

NOTE: ARS §45-593 requires that the Department be notified of change of well ownership and that the well owner is required to keep the Department's Well Registration records current and accurate. Well data and ownership changes must be submitted within 30 days after changes take place.



NOTE: SAVE THIS FORM TO REPORT FUTURE
CHANGES IN OWNERSHIP OR WELL
DATA SUCH AS PUMP CAPACITY, ETC.

ENTERED JAN 11 1990

L.B. DRILLING
BOX 4166
Huachuca City, Az. 85616

STATE OF ARIZONA
DEPARTMENT OF WATER RESOURCES
WATER RIGHTS ADMINISTRATION
99 EAST VIRGINIA
PHOENIX, ARIZONA 85004

FOR: MIKE WOLF

RECEIPT

KIND ENTRY	FILE REFERENCE NO.
55	517942
	THRU

ACCOUNT NO.				INT. ACCT.	ITEM DESCRIPTION	RATE	\$ AMOUNT
FUND SOURCE	AGENCY	CHAPTER	DIV.				
					FILING FEE FOR NOTICE OF INTENT TO	10.00	10.00
					DRILL A WELL		
					55-517942 D(20-17)18 acc		
					CHECK NO. 3160 5-28-87 sv		



TOTAL \$ 10.00