



Blue Ridge Land & Auction Co., Inc

Online Auction Bidders Agreement

Buyer agrees to immediately enter into the Real Estate Auction Purchase Contract approved by Seller, if declared the high bidder (winning bidder) by the auctioneer during the following auction:

AUCTION FOR – Bernard R Huff Revocable Trust by and through Deborah L Wayland, Trustee

AUCTION LOCATION – Online at www.BlueRidgeLandandAuction.HiBid.com

AUCTION DATE – Friday, November 4th, 2022 @ 3 PM

*** Bids at 3 PM extend auction 2 minutes, and each bid during extension(s) restart 2-minute extension

See Paragraph 16 that addresses the **“SOFT CLOSE”**.

AUCTIONEER – Matt Gallimore (Broker/Auctioneer) of Blue Ridge Land & Auction Company located at 102 South Locust Street, Floyd VA 24091 (540-745-2005) has contracted with “Seller” to offer to sell at public auction certain real property.

OFFERING –

Legally described as:

1. Parcel Number 053-3-3; Consisting of +/- 5.99 acres and improvements; Deed 209 Page 426
2. Parcel Number 053-3-2; Consisting of +/- 2.41 acres and improvements; Deed 209 Page 426

More Commonly Known As: –1309 Stavemill Rd., Powhatan, VA 23139

- **Online Bidding Open NOW**
- **Online Bidding Closes on Friday, November 4th, 2022, at 3:00 PM (EST)**

Bidder agrees that they have read and fully understand the Online Auction Bidders Agreement and the Terms and Conditions of this auction.

It is solely bidders’ responsibility to contact the auction company at (540) 745-2005 with any questions regarding the auction, purchase agreement, or terms & conditions, prior to placing any bids in said auction.

Online Auction Terms & Conditions

- 1) **Seller Confirmation Auction:** The property is being offered in an Online Only Auction, with all bids being subject to the Seller's approval.
- 2) **Bidding Registration:** Online bidder hereby agrees that they must be properly registered for the online auction. If you need assistance with registration, contact **Heather Gallimore at (540) 745-2005 or by email at brlinda@swva.net**. Seller(s) may at their sole discretion request additional registration requirements from any bidder unknown to them or the auction company.
- 3) **Bidding Opens/Closes:** The Online Only Auction bidding shall be opened and begin closing on the dates and times stated above, subject to the soft close feature as outlined below in (#16).
- 4) **Property Preview Dates:** It is highly recommended that all bidders personally inspect the property prior to placing any bids in the auction. Property inspections are the sole responsibility of the bidders. The property may also be inspected by scheduling an appointment with the Auction Company at (540) 745-2005 or Auctioneer Matt Gallimore at (540) 239-2585.
- 5) **Cash Offer/No Financing Contingency:** By participating in this auction, bidders hereby agree that their bid shall **NOT** be subject to the bidder's ability to obtain financing. By placing a bid in this auction, bidders are making a "cash offer" to purchase the property. Financing is NOT a contingency in the purchase agreement. However, if a bidder decides to purchase property with a loan, they should make sure they are approved for a loan and that lender is capable of completing on or before closing date.
- 6) **Buyer's Premium: A Ten Percent (10%)** Buyer's Premium shall be added to the final bid price place online, which will determine the Total Contract Sales Price. Bidders hereby understand that the Buyer's Premium shall be added to the winning bid to create the Total Contract Sales Price for which they are obligated to pay for the property. **Example:** (winning online bid \$100,000 + 10% buyer's premium = total purchase price of \$110,000).
- 7) **Purchase Contract:** Winning bidder hereby agrees to enter into the Real Estate Auction Purchase Contract which has been approved by the Seller, immediately upon being declared the Successful Bidder by the Auctioneer. Upon the close of the auction the winning bidder will be forwarded via email an Auction Real Estate Sales Contract to purchase the property. A signed copy of the Auction Real Estate Sales Contract must be received by **United Country | Blue Ridge Land and Auction** no later than 24 hours from the time said Purchase Contract was sent to the winning bidder. The Auction Real Estate Sales Contract may be e-signed, hand delivered, faxed, or scanned and emailed. A sample purchase contract is available for review online prior to placing any bids in the auction.

- 8) **Earnest Money Deposit:** A **\$10,000** non-refundable deposit **PER OFFERING** will be wire transferred or hand delivered in the form of certified funds to United Country | Blue Ridge Land and Auction no later than 48 hours following the close of auction. See closing agents contact information below. The balance of the purchase price will be due in full at closing.
- 9) **Closing:** Closing shall be on or before **Monday, December 19th, 2022**. Buyers will be afforded the opportunity to close via email, mail, and wire transfer of certified funds.
- 10) **Easements:** The sale of the property is subject to any and all easements of record.
- 11) **Survey:** No survey is required to transfer title to the property and the Seller shall not provide any additional survey. If the Buyer desires a survey, it shall be at the Buyer's sole expense and shall not be a contingency or requirement in the purchase contract.
- 12) **Possession:** Possession of the property will be given upon payment in full of the purchase price and transfer of title, at closing.
- 13) **Deed:** Seller shall execute a special warranty deed conveying the property to the buyer(s).
- 14) **Taxes:** Seller shall pay any previous year's taxes (if due), and the current year's real estate taxes shall be prorated to the date of closing.
- 15) **Online Auction Technology (Disclaimer):** Under no circumstances shall Bidder have any kind of claim against United Country – Blue Ridge Land and Auction, Broker of record, or anyone else, if the Internet service fails to work correctly before or during the auction. Online bidding is subject to technology faults and issues which are outside the control of the auction company. Bidder(s) are encouraged to use the "Maximum Bid" feature on the bidding platform and lock in their maximum bid amount if they are concerned about technology failure during the auction. The SELLER and/or Auction Company reserves the right to **(pause)** the online auction bidding in the event of any internal or external technology failure, to preserve the integrity of the auction event and maintain a fair and impartial bidding environment.
- 16) **Soft Close:** If a bid is received within the last 3 minutes of the auction, the auction close time will automatically extend 2 minutes to allow other bidders an opportunity to competitively bid prior to the auction closing. This feature eliminates "snipers" and encourages fair and impartial bidding from all participants.
- 17) **Disclaimer:** All information provided is believed to be accurate; however, no liability for its accuracy, errors or omissions is assumed. All lines drawn on maps, photographs, etc. are approximate. Buyers should verify the information to their satisfaction. Information is subject to change without notice. There are no warranties either expressed or implied pertaining to this property. Real estate is being sold "As-Is, Where-Is" with NO warranties expressed or implied. Please make all inspections and have financing arranged prior to the end of bidding. The Auctioneer reserves the right to bid on behalf of the Seller up to, but not beyond the Seller's reserve price (if applicable). The property is available for and

subject to sale prior to auction. By participating in this auction, Buyers hereby acknowledge that any bid(s) placed by them is a binding agreement to purchase the property, subject to the bid being approved by Seller (if applicable).

- 18) **Buyer's Broker Fee:** A Buyer's Broker Fee of (2%) is offered to VA State Licensed Real Estate Brokers under the following conditions: Buyer's agent must contact the Auction company, submit a Broker Participation Form signed by the buyer, and register buyer 48 hours prior to auction date. If these steps have not been completed, no broker participation fee will be paid.
- 19) **Pre-Auction Sales:** As an agent for the Seller, the Auctioneer must present any and all bona fide written offers to the Seller, which may be created outside of the online bidding platform. Therefore, all properties are subject to pre-auction sales. Pre-auction offers must meet all of the auction terms and conditions and must be submitted to the Auctioneer on the Auction Real Estate Sales Contract, along with the required earnest deposit. Properly submitted offers will be presented to the Seller in a timely manner. Seller may accept or reject such offer at their sole and absolute discretion. When a pre-auction offer is submitted, all properly registered online bidders will be notified that "an offer" has been submitted and on which specific property, however the amount of the offer shall remain confidential. All pre-auction offers must allow a minimum of 24 hours for seller's acceptance. A Broker Fee of (2%) is offered to a cooperating VA State Licensed Real Estate Broker on any pre-auction offers that are properly completed and submitted on the appropriate forms provided by the auction company.

Matt Gallimore – United Country Blue Ridge Land and Auction
Owner, Real Estate Broker, Auctioneer, MBA
102 South Locust Street; PO Box 234
Floyd, VA 24091
540-239-2585
Gallimore.matt@gmail.com

Individual State License #'s

Virginia Auctioneer License #	2907004059
Virginia Real Estate Broker License #	0225062681
North Carolina Auctioneer License #	10250
North Carolina Real Estate Broker License #	311692
Tennessee Auctioneer License #	7095
Tennessee Real Estate Broker License #	350819
South Carolina Auctioneer License #	4757

Firm State License #'s

Virginia Auction Firm License #	2906000294
Virginia Real Estate Firm License #	0226000240
North Carolina Auction Firm License #	10299
North Carolina Real Estate Firm License #	C35716
Tennessee Real Estate Firm License #	263941
South Carolina Auction Firm License #	4208

Aerial

Offering #1 +/- 5.99 acres

Offering #2 +/- 2.43 acres



Contour

Offering #1 +/- 5.99 acres

Offering #2 +/- 2.43 acres

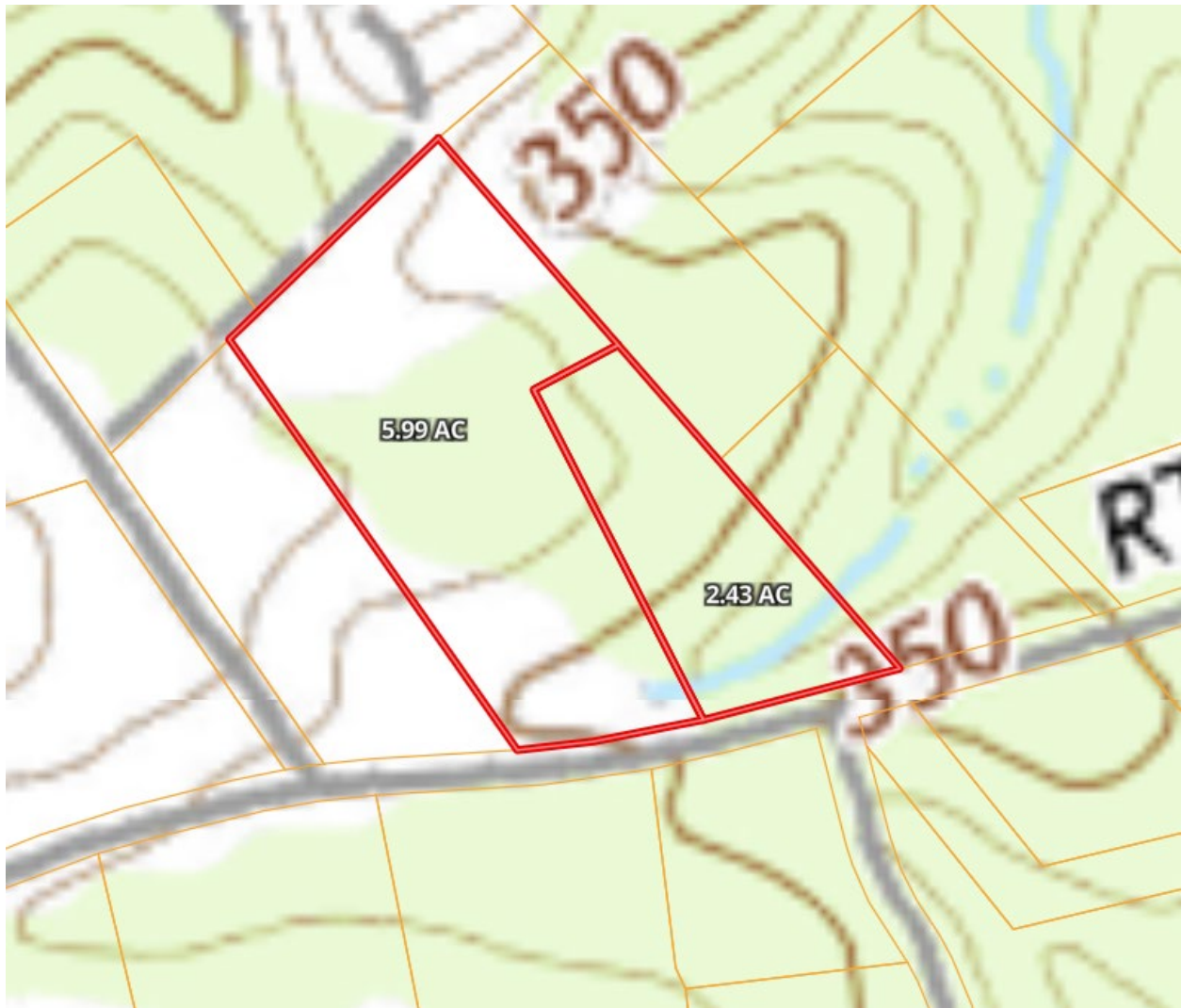




Topo

Offering #1 +/- 5.99 acres

Offering #2 +/- 2.43 acres





Neighborhood

1309 Stavemill Rd.,

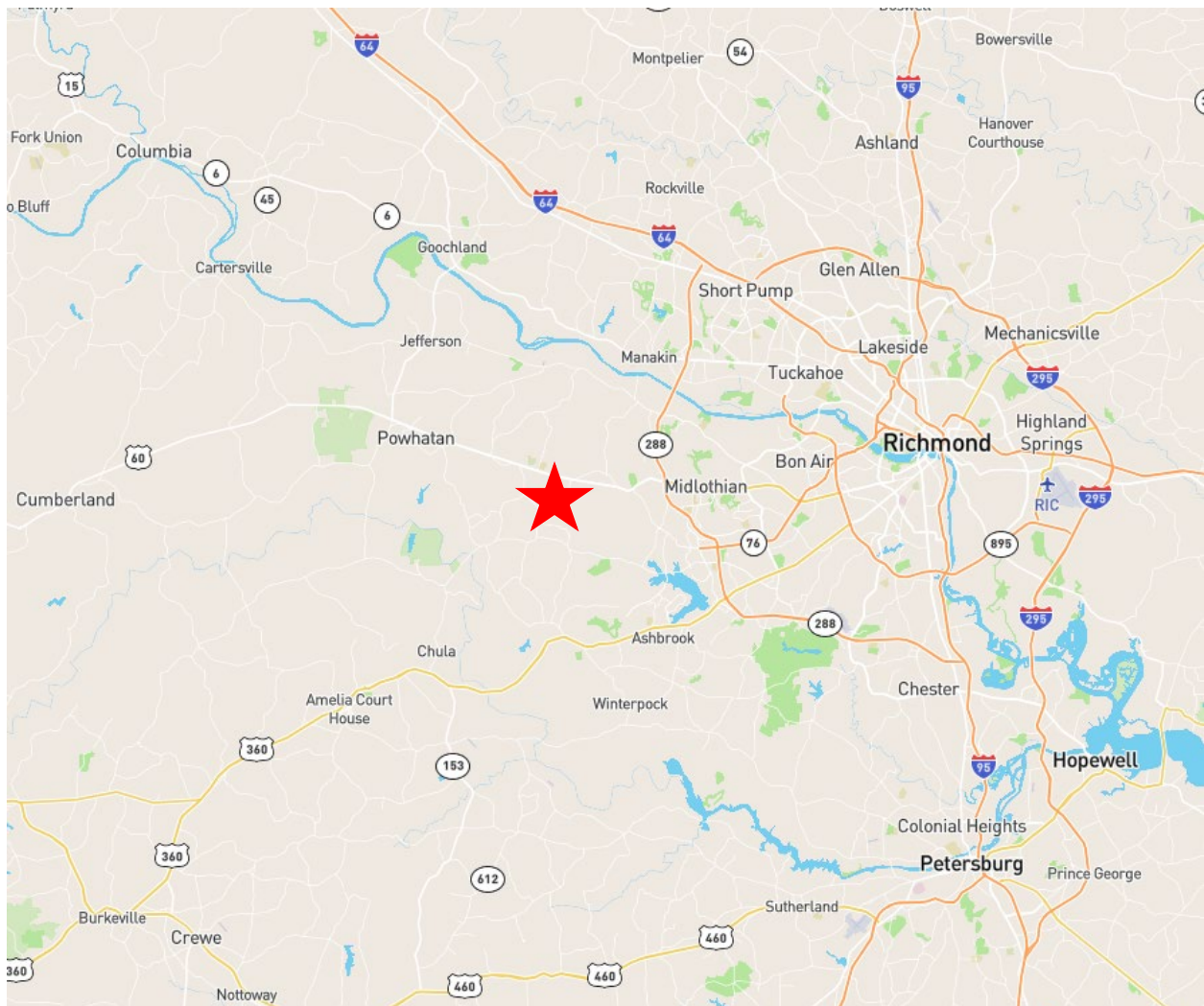
Powhatan, VA 23139





Location

1309 Stavemill Rd.,
Powhatan, VA 243139



Powhatan County, Virginia

Parcel Number: 053-3-3
Record Number: 8982
Magisterial District: PH



General Information

Property Owner:	HUFF BERNIE INC
Owner Address Address:	P O BOX 37385 RICHMOND VA 23234
Property Address:	1309 STAVEMILL RD
Legal Description:	CAMPSITE ESTATES LOT 3

Site Information

Acres:	5.99
Terrain:	On
Character:	Wooded
Right of Way:	Public
Easements:	Paved

Building Description

Section	Type	Story	Square Feet	Class
---------	------	-------	-------------	-------

Assessment Information

Assessment Year	2014	2016	2018	2020	2022
Building Value	\$0	\$0	\$0	\$0	\$0
Other Improvement	\$42,592	\$42,592	\$42,592	\$42,592	\$42,592
Rounded Improvement Value	\$42,600	\$42,600	\$42,600	\$42,600	\$42,600
Land Value	\$107,400	\$117,400	\$117,400	\$122,400	\$127,400
Rounded Taxable Value	\$150,000	\$160,000	\$160,000	\$165,000	\$170,000

Other Improvements

Description	Size in SQ.Ft.	Value
CB SHOP/GARAGE	2,040	\$12,240
BUILDING-ATT FRAME	512	\$3,072
SHED-FRAME	144	\$400
SHOP-METAL	2,688	\$26,880
		Total Value
		\$42,592

Land Information Details

Description	Size in SQ.Ft.	Lump SUM/Per Acre	Unit Value	Adj.	Utility Value	Acreage Value
H/S-C670	1	Lump Sum	\$90,000	0.00%	\$	\$90,000
RESIDUAL	5	Lump Sum	\$7,500	0.00%	\$	\$37,425
						Total Value
						\$127,400

Current Ownership Details

Name:	Sale Date:	Sale Price	Instrument:	Plat Cabinet/Plat Book/Plat Page:	Deed Book/Page:	Will Book/Page	Grantor
HUFF BERNIE INC	3 / 31 / 1989	\$58,000	0 / 0	/Not Available	209 / 426	Not Available	

Previous Ownership Details

Name:	Sale Date:	Sale Price:	Instrument:	Plat Book/Page:	Deed Book/Page:	Will Book/Page:	Grantor:
-------	------------	-------------	-------------	-----------------	-----------------	-----------------	----------

2022 Dewelling: 1

Exterior Information		Interior Information		Utilities		Other Information	
Year Built:	N/A	Story height:	N/A	Water:	None	Fireplace:	0
Occupancy Type:	Vacant-Commercial	# of Rooms:	0	Sewer:	None	Stacked Fireplace:	0
Foundation:	N/A	# of Bedrooms:	0	Electric:	No	Flues:	0
Ext. Walls:	N/A	Full Bathrooms:	0	Gas:	No	Metal Flues:	0
Roofing:	N/A	Half Bathrooms:	0	Fuel Type:	N/A	Stacked Flues:	0
Roof Type:	N/A	Floors:	N/A			Inop. Flues/FP:	0
Garage:	N/A	Building SqFt:	0				
Garage - # Of Cars:	0	Basement SqFt::	0				
Carport:	N/A	Finished Basement SqFt:	N/A				
Carport - # Of Cars:	0	Interior Walls:	N/A				
		Heating:	N/A				
		A/C:	N/A				

2020 Dewelling: 1

Exterior Information		Interior Information		Utilities		Other Information	
Year Built:	N/A	Story height:	N/A	Water:	None	Fireplace:	0
Occupancy Type:	Vacant-Commercial	# of Rooms:	0	Sewer:	None	Stacked Fireplace:	0
Foundation:	N/A	# of Bedrooms:	0	Electric:	No	Flues:	0
Ext. Walls:	N/A	Full Bathrooms:	0	Gas:	No	Metal Flues:	0
Roofing:	N/A	Half Bathrooms:	0	Fuel Type:	N/A	Stacked Flues:	0
Roof Type:	N/A	Floors:	N/A			Inop. Flues/FP:	0
Garage:	N/A	Building SqFt:	0				
Garage - # Of Cars:	0	Basement SqFt::	0				
Carport:	N/A	Finished Basement SqFt:	N/A				
Carport - # Of Cars:	0	Interior Walls:	N/A				
		Heating:	N/A				
		A/C:	N/A				

2018 Dwelling: 1

Exterior Information		Interior Information		Utilities		Other Information	
Year Built:	N/A	Story height:	N/A	Water:	None	Fireplace:	0
Occupancy Type:	Vacant-Commercial	# of Rooms:	0	Sewer:	None	Stacked Fireplace:	0
Foundation:	N/A	# of Bedrooms:	0	Electric:	No	Flues:	0
Ext. Walls:	N/A	Full Bathrooms:	0	Gas:	No	Metal Flues:	0
Roofing:	N/A	Half Bathrooms:	0	Fuel Type:	N/A	Stacked Flues:	0
Roof Type:	N/A	Floors:	N/A			Inop. Flues/FP:	0
Garage:	N/A	Building SqFt:	0				
Garage - # Of Cars:	0	Basement SqFt::	0				
Carport:	N/A	Finished Basement SqFt:	N/A				
Carport - # Of Cars:	0	Interior Walls:	N/A				
		Heating:	N/A				
		A/C:	N/A				

2016 Dwelling: 1

Exterior Information		Interior Information		Utilities		Other Information	
Year Built:	N/A	Story height:	N/A	Water:	None	Fireplace:	0
Occupancy Type:	Vacant-Commercial	# of Rooms:	0	Sewer:	None	Stacked Fireplace:	0
Foundation:	N/A	# of Bedrooms:	0	Electric:	No	Flues:	0
Ext. Walls:	N/A	Full Bathrooms:	0	Gas:	No	Metal Flues:	0
Roofing:	N/A	Half Bathrooms:	0	Fuel Type:	N/A	Stacked Flues:	0
Roof Type:	N/A	Floors:	N/A			Inop. Flues/FP:	0
Garage:	N/A	Building SqFt:	0				
Garage - # Of Cars:	0	Basement SqFt::	0				
Carport:	N/A	Finished Basement SqFt:	N/A				
Carport - # Of Cars:	0	Interior Walls:	N/A				
		Heating:	N/A				
		A/C:	N/A				

2014 Dwelling: 1

Exterior Information

Year Built:	N/A
Occupancy Type:	Vacant-Commercial
Foundation:	N/A
Ext. Walls:	N/A
Roofing:	N/A
Roof Type:	N/A
Garage:	N/A
Garage - # Of Cars:	0
Carport:	N/A
Carport - # Of Cars:	0

Interior Information

Story height:	N/A
# of Rooms:	0
# of Bedrooms:	0
Full Bathrooms:	0
Half Bathrooms:	0
Floors:	N/A
Building SqFt:	0
Basement SqFt::	0
Finished Basement SqFt:	N/A
Interior Walls:	N/A
Heating:	N/A
A/C:	N/A

Utilities

Water:	None
Sewer:	None
Electric:	No
Gas:	No
Fuel Type:	N/A

Other Information

Fireplace:	0
Stacked Fireplace:	0
Flues:	0
Metal Flues:	0
Stacked Flues:	0
Inop. Flues/FP:	0

Powhatan County, Virginia

Parcel Number: 053-3-2
Record Number: 8981
Magisterial District: PH



General Information

Property Owner:	HUFF BERNIE INC
Owner Address Address:	P O BOX 37385 RICHMOND VA 23234
Property Address:	0
Legal Description:	CAMPSITE ESTATES LOT 2

Site Information

Acres:	2.43
Terrain:	On
Character:	Wooded
Right of Way:	Public
Easements:	Paved

Building Description

Section	Type	Story	Square Feet	Class
---------	------	-------	-------------	-------

Assessment Information

Assessment Year	2014	2016	2018	2020	2022
Building Value	\$0	\$0	\$0	\$0	\$0
Other Improvement	\$3,980	\$3,980	\$3,980	\$3,620	\$3,620
Rounded Improvement Value	\$4,000	\$4,000	\$4,000	\$3,600	\$3,600
Land Value	\$87,200	\$97,200	\$67,200	\$72,200	\$70,000
Rounded Taxable Value	\$91,200	\$101,200	\$71,200	\$75,800	\$73,600

Other Improvements

Description	Size in SQ.Ft.	Value
PORCH 2 ATT	240	\$500
BUILDING-CINDERBLOCK	480	\$2,520
POLE SHELTER	320	\$600
		Total Value
		\$3,620

Land Information Details

Description	Size in SQ.Ft.	Lump SUM/Per Acre	Unit Value	Adj.	Utility Value	Acreage Value
H/S-C545	1	Lump Sum	\$60,000	0.00%	\$	\$60,000
RESIDUAL	1	Lump Sum	\$7,000	0.00%	\$	\$10,010
						Total Value
						\$70,000

Current Ownership Details

Name:	Sale Date:	Sale Price	Instrument:	Plat Cabinet/Plat Book/Plat Page:	Deed Book/Page:	Will Book/Page	Grantor
HUFF BERNIE INC	3 / 31 / 1989	\$58,000	0 / 0	D/149 / 0	209 / 426	Not Available	

Previous Ownership Details

Name:	Sale Date:	Sale Price:	Instrument:	Plat Book/Page:	Deed Book/Page:	Will Book/Page:	Grantor:
-------	------------	-------------	-------------	-----------------	-----------------	-----------------	----------

2022 Dewelling: 1

Exterior Information		Interior Information		Utilities		Other Information	
Year Built:	N/A	Story height:	N/A	Water:	None	Fireplace:	0
Occupancy Type:	Vacant Land	# of Rooms:	0	Sewer:	None	Stacked Fireplace:	0
Foundation:	N/A	# of Bedrooms:	0	Electric:	No	Flues:	0
Ext. Walls:	N/A	Full Bathrooms:	0	Gas:	No	Metal Flues:	0
Roofing:	N/A	Half Bathrooms:	0	Fuel Type:	N/A	Stacked Flues:	0
Roof Type:	N/A	Floors:	N/A			Inop. Flues/FP:	0
Garage:	N/A	Building SqFt:	0				
Garage - # Of Cars:	0	Basement SqFt::	0				
Carport:	N/A	Finished Basement SqFt:	N/A				
Carport - # Of Cars:	0	Interior Walls:	N/A				
		Heating:	N/A				
		A/C:	N/A				

2020 Dewelling: 1

Exterior Information		Interior Information		Utilities		Other Information	
Year Built:	N/A	Story height:	N/A	Water:	None	Fireplace:	0
Occupancy Type:	Vacant Land	# of Rooms:	0	Sewer:	None	Stacked Fireplace:	0
Foundation:	N/A	# of Bedrooms:	0	Electric:	No	Flues:	0
Ext. Walls:	N/A	Full Bathrooms:	0	Gas:	No	Metal Flues:	0
Roofing:	N/A	Half Bathrooms:	0	Fuel Type:	N/A	Stacked Flues:	0
Roof Type:	N/A	Floors:	N/A			Inop. Flues/FP:	0
Garage:	N/A	Building SqFt:	0				
Garage - # Of Cars:	0	Basement SqFt::	0				
Carport:	N/A	Finished Basement SqFt:	N/A				
Carport - # Of Cars:	0	Interior Walls:	N/A				
		Heating:	N/A				
		A/C:	N/A				

2018 Dwelling: 1

Exterior Information		Interior Information		Utilities		Other Information	
Year Built:	N/A	Story height:	N/A	Water:	None	Fireplace:	0
Occupancy Type:	Vacant Land	# of Rooms:	0	Sewer:	None	Stacked Fireplace:	0
Foundation:	N/A	# of Bedrooms:	0	Electric:	No	Flues:	0
Ext. Walls:	N/A	Full Bathrooms:	0	Gas:	No	Metal Flues:	0
Roofing:	N/A	Half Bathrooms:	0	Fuel Type:	N/A	Stacked Flues:	0
Roof Type:	N/A	Floors:	N/A			Inop. Flues/FP:	0
Garage:	N/A	Building SqFt:	0				
Garage - # Of Cars:	0	Basement SqFt::	0				
Carport:	N/A	Finished Basement SqFt:	N/A				
Carport - # Of Cars:	0	Interior Walls:	N/A				
		Heating:	N/A				
		A/C:	N/A				

2016 Dwelling: 1

Exterior Information		Interior Information		Utilities		Other Information	
Year Built:	N/A	Story height:	N/A	Water:	None	Fireplace:	0
Occupancy Type:	Vacant Land	# of Rooms:	0	Sewer:	None	Stacked Fireplace:	0
Foundation:	N/A	# of Bedrooms:	0	Electric:	No	Flues:	0
Ext. Walls:	N/A	Full Bathrooms:	0	Gas:	No	Metal Flues:	0
Roofing:	N/A	Half Bathrooms:	0	Fuel Type:	N/A	Stacked Flues:	0
Roof Type:	N/A	Floors:	N/A			Inop. Flues/FP:	0
Garage:	N/A	Building SqFt:	0				
Garage - # Of Cars:	0	Basement SqFt::	0				
Carport:	N/A	Finished Basement SqFt:	N/A				
Carport - # Of Cars:	0	Interior Walls:	N/A				
		Heating:	N/A				
		A/C:	N/A				

2014 Dwelling: 1

Exterior Information

Year Built:	N/A
Occupancy Type:	Vacant Land
Foundation:	N/A
Ext. Walls:	N/A
Roofing:	N/A
Roof Type:	N/A
Garage:	N/A
Garage - # Of Cars:	0
Carport:	N/A
Carport - # Of Cars:	0

Interior Information

Story height:	N/A
# of Rooms:	0
# of Bedrooms:	0
Full Bathrooms:	0
Half Bathrooms:	0
Floors:	N/A
Building SqFt:	0
Basement SqFt::	0
Finished Basement SqFt:	N/A
Interior Walls:	N/A
Heating:	N/A
A/C:	N/A

Utilities

Water:	None
Sewer:	None
Electric:	No
Gas:	No
Fuel Type:	N/A

Other Information

Fireplace:	0
Stacked Fireplace:	0
Flues:	0
Metal Flues:	0
Stacked Flues:	0
Inop. Flues/FP:	0

THIS DEED, made this 15th day of March, 1989, by and between
KENNETH W. MOORE and LENA L. MOORE, his wife, parties of the first part; and
BERNIE HUFF, INCORPORATED, a Virginia corporation, party of the second part.

WITNESSETH: That for and in consideration of the sum of Ten
Dollars (\$10.00) cash in hand paid to the said parties of the first part
by the said party of the second part, at and before the sealing and
delivering of this deed, the receipt whereof is hereby acknowledged, and
other good and valuable consideration, the said parties of the first part
do grant and convey with GENERAL WARRANTY and ENGLISH COVENANTS OF TITLE
unto BERNIE HUFF, INCORPORATED, a Virginia corporation, the following
described real estate, to-wit:

ALL those certain tracts, pieces or parcels of land,
with all improvements thereon and appurtenances thereunto
belonging, lying and being in Huguenot District,
Powhatan County, Virginia, designated as Parcel 2
containing 2.41 acres and Parcel 3 containing 5.99
acres, according to plat of survey prepared by Woodrow
K. Cofer, Inc., Certified Land Surveyor, dated
February 27, 1989 and duly of record in Plat Cabinet
D, Slide 149, entitled "Campsite Estates, Huguenot
District, Powhatan County, Virginia," in the Clerk's
Office, Circuit Court, Powhatan County, Virginia; and
reference is hereby made to said survey for a more
particular description of the property hereby conveyed.

BEING a portion of the same property conveyed by deed
dated April 5, 1988 from Pauld R. Abbey and Geraldine R.
Abbey, to Kenneth W. Moore and recorded on April 8, 1988
in Deed Book 199, Page 195, in the aforesaid Clerk's
Office.

This conveyance is made subject to restrictions, easements and
agreements of record, if any, to the extent that they lawfully apply to the
property hereby conveyed.

WITNESS The following signatures and seals:

Kenneth W. Moore (SEAL)
KENNETH W. MOORE

Lena L. Moore (SEAL)
LENA L. MOORE

COMMONWEALTH OF VIRGINIA
COUNTY OF POWHATAN, to-wit:

The foregoing Deed of Bargain & Sale was acknowledged before me
this 31st day of March, 1989 by Kenneth W. Moore and Lena L.
Moore, his wife.

My commission expires: N/A

Judy R. Martin, Deputy Clerk
NOTARY PUBLIC
Circuit Court of Powhatan County

VIRGINIA:

In the Clerk's Office of the Circuit Court of the County of Powhatan the
31st day of March 19 89 this document
was presented, and with certificate of acknowledgment... thereto annexed,
admitted to record at 1:30 o'clock P.M. and payment of \$ 58.00
tax imposed by Sec. 58-54.1 received.

State Tax \$ 87.00
County Tax \$ 29.00

Teste: W. E. May Jr., Clerk

#709-89
Mailed to:
Bernard Huff, Inc.
1211 Lotus Drive
Richmond, Virginia 23235
18 April 1989

SUBDIVISION CERTIFICATE

THE SUBDIVISION OF LAND SHOWN ON THIS PLAT DESIGNATED AS CAMPSITE ESTATES IS WITH FREE CONSENT AND IN ACCORDANCE WITH THE DESIRES OF THE UNDERSIGNED OWNERS. THERE IS NO MORTGAGE ON THIS PROPERTY. ALL PROPOSED EASEMENTS AND ADDITIONAL R/W ARE OF THE WIDTH AND EXTENT SHOWN AND ARE DEDICATED TO THE COUNTY OF POWHATAN FREE AND UNRESTRICTED BY PREVIOUS AGREEMENTS OF EASEMENT. ALL UTILITY EASEMENTS ARE FOR UNDERGROUND AND OVERHEAD UTILITIES.

GIVEN UNDER MY HAND AND SEAL
THIS 8TH DAY OF MARCH, 1989.

Kenneth W. Moore
KENNETH W. MOORE

STATE OF VIRGINIA } TO WIT:
County of Powhatan

I, James A. Hartman, A NOTARY PUBLIC IN AND FOR THE STATE OF VIRGINIA, County of Powhatan, DO CERTIFY THAT KENNETH W. MOORE, WHOSE NAME IS SIGNED TO THE FOREGOING WRITING HAS APPEARED BEFORE ME AND ACKNOWLEDGED THE SAME IN MY County AND STATE AFORESAID.

GIVEN UNDER MY HAND AND SEAL THIS 8TH DAY OF MARCH, 1989.

James A. Hartman
NOTARY PUBLIC

MY COMMISSION EXPIRES: Jan. 8, 1993

SOURCE OF TITLE

THE PROPERTY EMBRACED WITHIN THE LIMITS OF THIS SUBDIVISION WAS CONVEYED FROM PAUL R. ABBEY AND GERALDINE R. ABBEY, BY DEED TO KENNETH W. MOORE, SAID DEED DATED APRIL 5, 1988 AND RECORDED APRIL 8, 1988 IN DEED BOOK 199, PAGE 195 IN THE CLERK'S OFFICE, CIRCUIT COURT OF POWHATAN COUNTY, VIRGINIA.

Woodrow K. Cofer
WOODROW K. COFER, C.L.S.

SURVEYORS CERTIFICATE

TO THE BEST OF MY KNOWLEDGE AND BELIEF ALL OF THE REQUIREMENTS AS SET FORTH IN THE ORDINANCE FOR APPROVING PLATS OF SUBDIVISIONS FOR RECORDATION IN POWHATAN COUNTY, VIRGINIA, HAVE BEEN COMPLIED WITH.

Woodrow K. Cofer
WOODROW K. COFER, C.L.S.

NOTES:

TAX MAP No. 53, PART OF PARCEL No. 78
ZONED: 'A'
WATER: INDIVIDUAL WELLS
SEWER: INDIVIDUAL SEPTIC TANKS
AREA OF SUBDIVISION: 36.11 ACRES
NO. OF LOTS: 7

OWNER & DEVELOPER

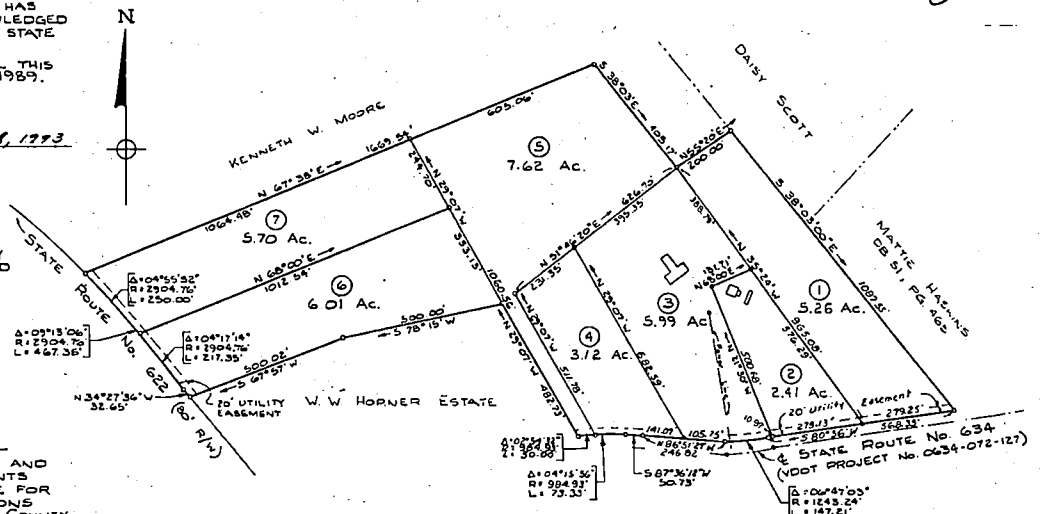
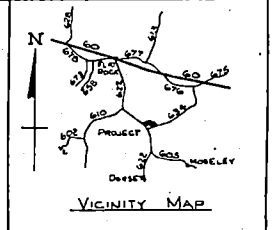
KENNETH W. MOORE
1390 DORSET ROAD
POWHATAN, VIRGINIA 23139

DATE APPROVED: March 3, 1989

John C. Brown
TITLE: Director of Planning & Community Dev.
PLANNING COMMISSION

VIRGINIA: IN THE CLERK'S OFFICE OF THE CIRCUIT COURT OF THE COUNTY OF POWHATAN, THIS 8TH DAY OF MARCH, 1989, THIS PLAT WAS PRESENTED AND ADMITTED TO RECORD.

TESTE: [Signature] Clerk

CAMPSITE ESTATES

HUGUENOT DISTRICT, POWHATAN COUNTY, VIRGINIA
FEBRUARY 27, 1989 SCALE: 1" = 200'

WOODROW K. COFER, INC.
CERTIFIED LAND SURVEYOR
POWHATAN, VIRGINIA

C. Compton JN-2059

CONTRACT OF PURCHASE

THIS CONTRACT OF PURCHASE (hereinafter "Contract") is made as of November 4th, 2022, between Bernard R Huff Revocable Trust by and through Deborah L Wayland, Trustee, owner of record of the Property sold herein (hereinafter referred to as the "Seller"), and _____

(hereinafter referred to as the "Purchaser", whether one or more). The Purchaser was the successful bidder at a public auction of the Property held on this date and this Contract restates the terms of sale announced prior to the auction sale.

- 1. Real Property.** Purchaser agrees to buy, and Seller agrees to sell the land and all improvements thereon and appurtenances thereto which fronts upon a public street or has a recorded access easement to a public street (hereinafter referred to as the "Property"), located in the County of Powhatan Virginia, and described as:

Offering 1 - Parcel Number 053-3-3; Consisting of +/- 5.99 acres and improvements; Deed 209 Page 426

Offering 2 - Parcel Number 053-3-2; Consisting of +/- 2.41 acres and improvements; Deed 209 Page 426

More Commonly Known As: -1309 Stavemill Rd., Powhatan, VA 23139

- 2. Purchase Price:** The purchase price of the Property is equal to the auction bid price plus 10% Buyer's Premium, which is as follows: _____

(hereinafter referred to as the "Purchase Price"), which shall be paid to the Settlement Agent (designated below) at settlement ("Settlement") by certified or cashier's check, or wired funds, subject to the prorations described herein.

- 3. Deposit.** Purchaser has made a deposit with the Auction Company, of \$10,000 per offering (hereinafter referred to as the "Deposit"). The Deposit shall be held by the Auction Company, pursuant to the terms of this Contract, until Settlement and then applied to the Purchase Price.

- 4. Settlement Agent and Possession.** Settlement shall be made at _____ on or before December 19th, 2022 ("Settlement Date"). Time is of the essence. Possession shall be given at Settlement.

- 5. Required Disclosures.**

(a) **Property Owners' Association Disclosure.** Seller represents that the Property is not located within a development that is subject to the Virginia Property Owners' Association Act ("Act") (Virginia Code § 55-508 through § 55-516). If the Property is

Seller's Initials _____

Purchaser's Initials _____

within such a development, the Act requires Seller to obtain an association disclosure packet from the property owners' association and provide it to Purchaser.

The information contained in the association disclosure packet shall be current as of a specified date which shall be within 30 days of the date of acceptance of the Contract by the Seller. Purchaser may cancel this Contract: (i) within 3 days after the date of the Contract, if on or before the date that Purchaser signs the Contract, Purchaser receives the association disclosure packet or is notified that the association disclosure packet will not be available; (ii) within 3 days after hand-delivered receipt of the association disclosure packet or notice that the association disclosure packet will not be available; or (iii) within 6 days after the post-marked date, if the association disclosure packet or notice that the association disclosure packet will not be available is sent to Purchaser via the United States mail. Purchaser may also cancel the Contract, without penalty, at any time prior to Settlement if Purchaser has not been notified that the association disclosure packet will not be available and the association disclosure packet is not delivered to Purchaser. Purchaser's notice of cancellation shall be either hand-delivered or sent via United States mail, return receipt requested, to Seller. Purchaser's cancellation pursuant to this subsection shall be without penalty. This Contract shall become void upon cancellation and the Deposit shall be refunded in full to Purchaser upon Purchaser's notice of cancellation.

If more than 6 months have elapsed between the date of ratification of this Contract and the Settlement Date, Purchaser may submit a copy of the Contract to the property owners' association along with a request for assurance that the information required by Virginia Code § 55-512 previously furnished to Purchaser in the association disclosure packet remains materially unchanged; or, if there have been material changes, a statement specifying such changes. Purchaser shall be provided with such assurances or such statement within 10 days of the receipt of such request by the property owner's association. Purchaser may be required to pay a fee for the preparation and issuance of the requested assurances. Said fee shall reflect the actual costs incurred by the property owners' association in providing such assurances but shall not exceed \$100.00 or such higher amount as may now or hereafter be permitted pursuant to applicable statutes.

Any rights of Purchaser to cancel the Contract provided by the Act are waived conclusively if not exercised prior to Settlement.

(b) **Virginia Residential Property Disclosure Act.** The Virginia Residential Property Disclosure Act (§55-517 et seq. of the Code of Virginia) requires the owner of certain residential real property, whenever the property is to be sold or leased with an option to buy, to furnish to the purchaser a RESIDENTIAL PROPERTY DISCLOSURE STATEMENT stating the owner makes certain representations as to the real property. Said form is not attached because property is vacant land and exempt.

(c) **Virginia Condominium Act.** Pursuant to Virginia Code § 55-79.97, Seller represents that the Property is not a condominium unit. If the Property is a condominium

Seller's Initials _____

Purchaser's Initials _____

unit, this Contract is subject to the Virginia Condominium Act that requires Seller to furnish Purchaser with certain financial and other disclosures prior to entering into a binding contract. If the required disclosures are unavailable on the date of ratification, Seller shall promptly request them from the unit condominium owners' association and provide them to Purchaser who shall acknowledge receipt in writing upon delivery. If Purchaser fails to receive the disclosures within 15 days after the date of ratification of this Contract or the disclosures are found unacceptable to Purchaser, Purchaser may void this Contract by delivering notice to the Broker within 3 days after the disclosures are received or due (if not received) and Purchaser's Deposit shall be returned promptly.

If more than 60 days have lapsed between the date of ratification of this Contract and the Settlement Date, Purchaser may submit a copy of the Contract to the unit owners' condominium association with a request for assurance from the unit owners' condominium association that there have been no material changes from the previously furnished information from the unit owners' condominium association.

Purchaser may declare this Contract void within 3 days after either receipt of the required disclosures or of notice that there are material changes, or the failure of the condominium unit owners' association to provide assurances (within 10 days after receipt of Purchaser's request) that there have been no material changes.

(d) **Mechanics' and Materialmen's Liens.**

NOTICE

Virginia law (Virginia Code § 43-1 *et seq.*) permits persons who have performed labor or furnished materials for the construction, removal, repair or improvement of any building or structure to file a lien against the Property. This lien may be filed at any time after the work is commenced or the material is furnished, but not later than the earlier of (i) 90 days from the last day of the month in which the lienor last performed work or furnished materials or (ii) 90 days from the time the construction, removal, repair or improvement is terminated.

AN EFFECTIVE LIEN FOR WORK PERFORMED PRIOR TO THE SETTLEMENT DATE MAY BE FILED AFTER SETTLEMENT. LEGAL COUNSEL SHOULD BE CONSULTED.

(e) **Title Insurance Notification.** Purchaser may wish at Purchaser's expense to purchase owner's title insurance. Depending on the particular circumstances of the transaction, such insurance could include affirmative coverage against possible mechanics' and materialmen's liens for labor and materials performed prior to Settlement and which, though not recorded at the time of recordation of Purchaser's deed, could be subsequently recorded and would adversely affect Purchaser's title to the Property. The coverage afforded by such title insurance would be governed by the terms and conditions thereof, and the

Seller's Initials _____

Purchaser's Initials _____

premium for obtaining such title insurance coverage will be determined by its coverage.

(f) **Choice of Settlement Agent.** Virginia's Consumer Real Estate Settlement Protection Act provides that the purchaser or borrower has the right to select the settlement agent to handle the closing of this transaction. The settlement agent's role in closing this transaction involves the coordination of numerous administrative and clerical functions relating to the collection of documents and the collection and disbursement of funds required to carry out the terms of the contract between the parties. If part of the purchase price is financed, the lender for the purchaser will instruct the settlement agent as to the signing and recording of loan documents and the disbursement of loan proceeds. No settlement agent can provide legal advice to any party to the transaction except a settlement agent who is engaged in the private practice of law in Virginia and who has been retained or engaged by a party to the transaction for the purpose of providing legal services to that party.

Variation by agreement: The provisions of the Consumer Real Estate Settlement Protection Act may not be varied by agreement, and rights conferred by this chapter may not be waived. The Seller may not require the use of a particular settlement agent as a condition of the sale of the property.

Escrow, closing and settlement service guidelines: The Virginia State Bar issues guidelines to help settlement agents avoid and prevent the unauthorized practice of law in connection with furnishing escrow, settlement or closing services. As a party to a real estate transaction, the purchaser or borrower is entitled to receive a copy of these guidelines from your settlement agent, upon request, in accordance with the provisions of the Consumer Real Estate Settlement Protection Act.

6. Standard Provisions.

(a) **Deposit.** If Purchaser fails to complete settlement on or before the Settlement Date, time being of the essence, the Deposit shall be forfeited to the Seller. Such forfeiture shall not limit any liability of the defaulting Purchaser or any rights or remedies of the Seller with respect to any such default, and the defaulting Purchaser shall be liable for all costs of re-sale of the Property (including attorney's fees of Seller), plus any amount by which the ultimate sale price for the Property is less than the defaulting purchaser's bid. After any such default and forfeiture, the Property may, at the discretion of the Seller, be conveyed to the next highest bidder of the Property whose bid was acceptable to the Seller. In the event the Seller does not execute a deed of conveyance for any reason, the Purchaser's sole remedy shall be the refund of the deposit. Immediately upon delivery of the deed for the Property by the Seller, all duties, liabilities, and obligations of the Seller, if any, to the purchaser with respect to the Property shall be extinguished.

(b) **Expenses and Prorations.** Seller agrees to pay the costs of preparing the deed, certificates for non-foreign status and state residency and the applicable IRS Form 1099, and the recordation tax applicable to grantors. Except as otherwise agreed herein, all

Seller's Initials _____

Purchaser's Initials _____

other expenses incurred by Purchaser in connection with the Contract and the transaction set forth therein, including, without limitation, title examination costs, insurance premiums, survey costs, recording costs, loan document preparation costs and fees of Purchaser's attorney, shall be borne by Purchaser. All taxes, assessments, interest, rent and mortgage insurance, if any, shall be prorated as of Settlement. In addition to the Purchase Price, Purchaser shall pay Seller (i) for all propane remaining on the Property (if any) at the prevailing market price as of Settlement and (ii) any escrow Deposits made by Seller which are credited to Purchaser by the holders thereof.

(c) **Title.** At Settlement, Seller shall convey to Purchaser good and marketable fee simple title to the Property by Deed of Special Warranty, free of all liens, tenancies, defects and encumbrances, except as otherwise indicated herein, and subject only to such restrictions and easements as shall then be of record which do not affect the use of the Property for residential purposes or render the title unmarketable. If a defect is found which can be remedied by legal action within a reasonable time, Seller shall, at Seller's expense, promptly take such action as is necessary to cure the defect. If Seller, acting in good faith, is unable to have such defect corrected within 60 days after notice of such defect is given to Seller, then this Contract may be terminated by either Seller or Purchaser. Purchaser may extend the date for Settlement to the extent necessary for Seller to comply with this Paragraph but not longer than 60 days.

(d) **Land Use Assessment.** In the event the Property is taxed under land use assessment and this sale results in disqualification from land use eligibility, Seller shall pay, when assessed, whether at or after Settlement, any rollback taxes assessed. If the Property continues to be eligible for land use assessment, Purchaser agrees to make application, at Purchaser's expense, for continuation under land use, and to pay any rollback taxes resulting from failure to file or to qualify.

(e) **Risk of Loss.** All risk of loss or damage to the Property by fire, windstorm, casualty or other cause, or taking by eminent domain, is assumed by Seller until Settlement. In the event of substantial loss or damage to the Property before Settlement, Purchaser shall have the option of either (i) terminating this Contract, or (ii) affirming this Contract, with appropriate arrangements being made by Seller to repair the damage, in a manner acceptable to Purchaser, or Seller shall assign to Purchaser all of Seller's rights under any applicable policy or policies of insurance and any condemnation awards and shall pay over to Purchaser any sums received as a result of such loss or damage.

(f) **Property Sold "As Is".** Purchaser agrees to accept the Property at Settlement in its present physical condition. No representations or warranties are made as to zoning, structural integrity, physical condition, environmental condition, construction, workmanship, materials, habitability, fitness for a particular purpose, or merchantability of all or any part of the Property.

Seller's Initials _____

Purchaser's Initials _____

(g) **Counterparts.** This Contract may be executed in one or more counterparts, with each such counterpart to be deemed an original. All such counterparts shall constitute a single agreement binding on all the parties hereto as if all had signed a single document. It is not necessary that all parties sign all or any one of the counterparts, but each party must sign at least one counterpart for this Contract to be effective.

(h) **Assignability.** This Contract may not be assigned by either Seller or Purchaser without the written consent of the other.

(i) **Miscellaneous.** The parties to this Contract agree that it shall be binding upon them, and their respective personal representatives, successors and assigns, and that its provisions shall not survive Settlement and shall be merged into the deed delivered at Settlement except for the provisions relating to rollback taxes. This Contract contains the final agreement between the parties hereto, and they shall not be bound by any terms, conditions, oral statements, warranties or representations not herein contained. This Contract shall be construed under the laws of the Commonwealth of Virginia.

Seller's Initials _____

Purchaser's Initials _____

IN WITNESS WHEREOF, the Purchaser and the Seller have duly executed this Contract as of the day and year first above written.

Bernard R Huff Revocable Trust by and through Deborah L Wayland, Trustee (Seller) 11/04/2022

Purchaser Name

Address

Phone # Email

(Purchaser signature) 11/04/2022

Purchaser Name

Address

Phone # Email

(Purchaser signature) 11/04/2022

Seller's Initials _____

Purchaser's Initials _____