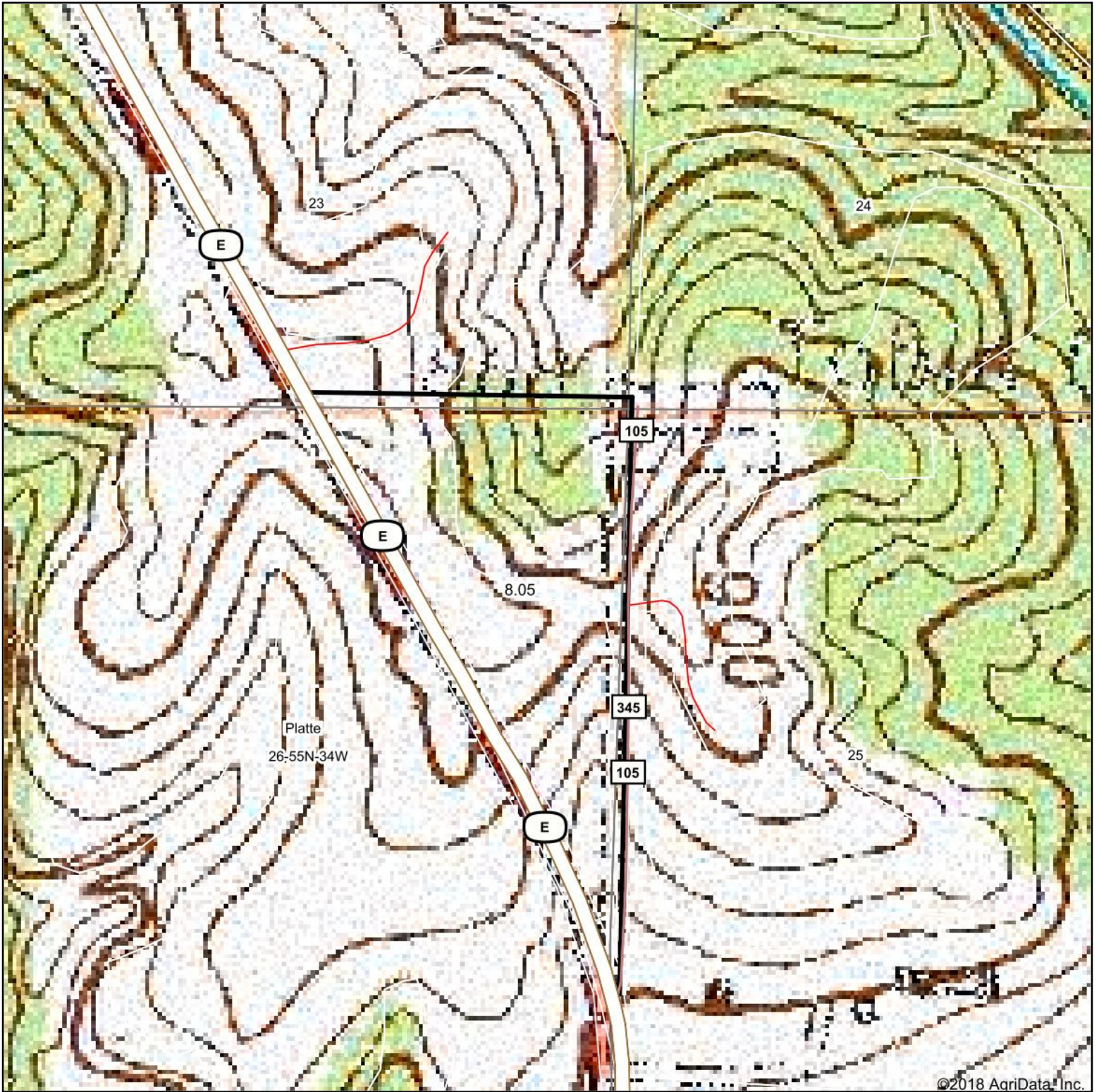
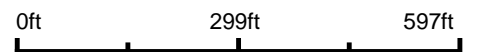


# Topography Map

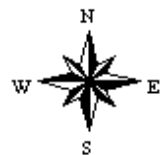


map center: 39° 33' 25.36, -94° 40' 34.41



**United Country**  
Property Solutions, LLC

**26-55N-34W**  
**Buchanan County**  
**Missouri**



Maps Provided By:  
  
CUSTOMIZED ONLINE MAPPING  
© AgriData, Inc. 2018 www.AgriDataInc.com

7/17/2018