

Map 124-33D

Description 84.12 A & HSE
 District County/No City
 Owner JOHNSON RICKY
 P O BOX 492
 GLASGOW KY 42141-

Class Farm

PROPERTY CARD

Printed 11/3/2016
 Account 43226


Location H JOHNSON RD 998
 Building 1 BARNs
 Year Const 0

Effective Age 0
 Building Value 0

Parcel I

Subdivision
 Block
 Lot

Date Checked	Checked By	Date Assessed	1/1/2010
Lot Size	Lot Size Sq Ft 0.00	Lot Ectactual	
Frontage 0.00	Depth 0.00	Platt Book	
Acreage 83.12	Acres Est Ac	Source	
Neighborhood	Site Condition	Zoning	
Road Secondary	Driveway Gravel	Sidewalks No	
Topography/Rolling	Shape	Drainage	
Flood Hazard None		Land Value 160,000	
Tenant Houses 0	Barns 0	Silos 0	Grain Bins 0
Electricity	Gas	Water	Sewer
No Stories 0.00	Avg Height 0.00	Date Assessed	
Date Checked	Checked By	Com 2	
Residence Type	Commercial	Model	
Mob Home Type	Manufacturer	Size	
Garage/Carport	Type	Area 0.00	
Width 0.00	Length 0.00	Bldg Cond	
Neighborhood	Site Cond	Foundation	
Structure	Exterior	Const. Quality	
Const. Type	Roof Cover	Roof Pitch	
Roof Type	Basement Size	Basement Finish	
Basement Type	Heat Source	Supplemental	
Heat Type	Heat	Cooling	Electricity
		Gas	Water
		Sewer	Sprinklers
		Fire Alarm	Special Imprmt



Year	Net Taxable	Exemption	Total Taxable	Land	Improvements	Ag Improvements	Land FCV	Imprvms FCV	Ag Imprvms FCV	Total FCV
2017	43,800	0	43,800	29,800	0	14,000	160,000	0	14,000	174,000
2016	43,800	0	43,800	29,800	0	14,000	160,000	0	14,000	174,000
2015	43,800	0	43,800	29,800	0	14,000	160,000	0	14,000	174,000
2014	43,800	0	43,800	29,800	0	14,000	160,000	0	14,000	174,000
2013	43,800	0	43,800	29,800	0	14,000	160,000	0	14,000	174,000
2012	43,800	0	43,800	29,800	0	14,000	160,000	0	14,000	174,000
2011	43,800	0	43,800	29,800	0	14,000	160,000	0	14,000	174,000
2010	43,800	0	43,800	29,800	0	14,000	160,000	0	14,000	174,000

Map 124-33D

Description 84.12 A & HSE
 District County/No City
 Owner JOHNSON RICKY
 P O BOX 492
 GLASGOW KY 42141-

Class Farm

Account 43226

PROPERTY CARD

Location H JOHNSON RD 998
 Building 2 HSE-VACANT-BAD SHAPE
 Year Const 0 Effective Age 0


Building Value 0

old house on Page 1 I

Subdivision
 Block

Lot

Date Checked	Checked By	Date Assessed	1/1/2010
Lot Size	Lot Size Sq Ft 0.00	Lot's Actual	
Frontage 0.00	Depth 0.00	Platt Book	
Acreage 83.12	Acres Est ac	Source	
Neighborhood	Site Condition	Zoning	
Road Secondary	Driveway Gravel	Sidewalks No	
Topography/Rolling	Shape	Drainage	
Flood Hazard None		Land Value 160,000	
Tenant Houses 0	Barns 0	Silos 0	Grain Bins 0
Electricity <input type="checkbox"/>	Gas <input type="checkbox"/>	Water <input type="checkbox"/>	Sewer <input type="checkbox"/>
No Stories 1.00	Avg Height 0.00	Stalls 0	Bents 0
Date Checked 11/9/2007	Checked By JS		
Residence Type Single Family	Commercial		
Mob Home Type None	Manufacturer		
Garage/Carport None	Type None		
Width 0.00	Length 0.00		
Neighborhood	Site Cond		
Structure 1 Story	Exterior Frame		
Const. Type Wood Frame	Const. Quality		
Roof Type Gable	Roof Cover Metal		
Basement Type None	Basement Size None		
Heat Type None	Heat Source		
<input type="checkbox"/> Heat	<input type="checkbox"/> Cooling	<input type="checkbox"/> Electricity	<input type="checkbox"/> Gas
<input type="checkbox"/> Water	<input type="checkbox"/> Sewer	<input type="checkbox"/> Stalls	<input type="checkbox"/> Bents
<input type="checkbox"/> Fencing	<input type="checkbox"/> Stalls	<input type="checkbox"/> Bents	



Date Assessed	1/1/2010	Date Assessed	
Com2	Model	Size None	Area 0.00
Bldg Cond	Foundation	Concrete Block	
Roof Pitch Low	Roof Cover Metal		
Basement Finish None	Basement Size None		
Supplemental			
Farm	Skirting	Exterior None	Driveway Unimproved
Sidewalks No	Patio/Deck None	Tennis Court None	Pool None
Pool Size 0.00	Pool None	Fireplaces 0	Total 0
Living 0	Dining 0	Family 0	Kitchen 0
BedRm 0	Full Baths 0	Half Baths 0	OtherRm 0
Living 896.00	Basement 0.00	Garage 0.00	Porch 28.00
Deck 0.00	Office 0.00	Manufacturing 0.00	Asphalt 0.00
Concrete 0.00			

Year	Net Taxable	Exemption	Total Taxable	Land	Improvements	Ag Improvements	Land FCV	Imprvms FCV	Ag Imprvms FCV	Total FCV
2017	43,800	0	43,800	29,800	0	14,000	160,000	0	14,000	174,000
2016	43,800	0	43,800	29,800	0	14,000	160,000	0	14,000	174,000
2015	43,800	0	43,800	29,800	0	14,000	160,000	0	14,000	174,000
2014	43,800	0	43,800	29,800	0	14,000	160,000	0	14,000	174,000
2013	43,800	0	43,800	29,800	0	14,000	160,000	0	14,000	174,000
2012	43,800	0	43,800	29,800	0	14,000	160,000	0	14,000	174,000
2011	43,800	0	43,800	29,800	0	14,000	160,000	0	14,000	174,000
2010	43,800	0	43,800	29,800	0	14,000	160,000	0	14,000	174,000

Map **124-33**

PROPERTY CARD

Printed 11/3/2016

Location H JOHNSON RD
Building 1 BARN

Phase II

Building Value 0

Description 54.88 A

District/County/No City

Class Farm

Owner JOHNSON CHARLES R


Account 9525

BOX 492

GLASGOW KY 42142-0492

Subdivision

Lot



Date Checked _____
 Lot Size _____
 Frontage 0.00
 Acreage 54.88
 Neighborhood _____
 Road Secondary
 Topography/Rolling _____
 Flood Hazard None

Checked By _____
 Lot Size Sq Ft 0.00
 Depth 0.00
 Acres Est Ac _____
 Site Condition _____
 Driveway None
 Shape _____

Date Assessed 1/1/2008
 Lot Size Actual _____
 Plat Book _____
 Source _____
 Zoning _____
 Sidewalks No
 Drainage _____
 Land Value 112,500

Fencing 0
 Stalls 0
 Berths 0

Tenant Houses 0
 Electricity
 Gas
 Water
 Sewer

Barns 1
 Silos 0
 Grain Bins 0
 Date Assessed 1/1/2008
 Corn 2
 Model _____
 Size _____
 Area 0.00
 Bidg Cond _____
 Foundation _____

Farm
 Skirting
 Exterior
 Driveway
 Sidewalks
 Patio/Deck
 Tennis Court
 Pool
 Pool Size 0.00
 Air Cond Type _____

Living 0
 Dining 0
 Family 0
 Kitchen 0
 Bed Rm 0
 Full Baths 0
 Half Baths 0
 Other Rm 0
 Total 0
 Fireplaces 0
 Living 0.00
 Dining 0.00
 Basement 0.00
 Garage 0.00
 Porch 0.00
 Deck 0.00
 Office 0.00
 Manufacturing 0.00
 Asphalt 0.00
 Concrete 0.00

No Stories 0.00
 Date Checked _____
 Residence Type _____
 Mob Home Type _____
 Garage/Carport _____
 Width 0.00
 Neighborhood _____
 Structure _____
 Const. Type _____
 Roof Type _____
 Basement Type _____
 Heat Type _____

Avg Height 0.00
 Checked By _____
 Commercial _____
 Manufacturer _____
 Type _____
 Length 0.00
 Site Cond _____
 Exterior _____
 Const. Quality _____
 Roof Cover _____
 Basement Size _____
 Heat Source _____

Roof Pitch _____
 Roof Finish _____
 Basement Finish _____
 Supplemental _____

Fireplaces 0
 Total 0
 Fireplaces 0
 Fire Alarm
 Special Imprmt

Heat Cooling Electricity Gas Water Sewer Sprinklers Fire Alarm Special Imprmt

Year	Net Taxable	Exemption	Total Taxable	Land	Improvements	Ag Improvements	Land FCV	Imprvms FCV	Ag Imprvms FCV	Total FCV
2017	22,700	0	22,700	17,700	0	5,000	112,500	0	5,000	117,500
2016	22,700	0	22,700	17,700	0	5,000	112,500	0	5,000	117,500
2015	22,700	0	22,700	17,700	0	5,000	112,500	0	5,000	117,500
2014	22,700	0	22,700	17,700	0	5,000	112,500	0	5,000	117,500
2013	22,700	0	22,700	17,700	0	5,000	112,500	0	5,000	117,500
2012	22,700	0	22,700	17,700	0	5,000	112,500	0	5,000	117,500
2011	22,700	0	22,700	17,700	0	5,000	112,500	0	5,000	117,500
2010	22,700	0	22,700	17,700	0	5,000	112,500	0	5,000	117,500